

CHAPLIN, MYRON C  
285 JOHN TARR RD  
BOWDOIN ME 04287

B1943P204 B2882P329 B3572P185 B2020RP1769

Previous Owner  
MUNROE, LIDA  
285 JOHN TARR ROAD

BOWDOIN ME 04287  
Sale Date: 3/09/2020

Previous Owner  
SLOCUM, SAMANTHA M  
285 JOHN TARR ROAD

BOWDOIN ME 04287  
Sale Date: 1/24/2014

Previous Owner  
HILES, KEVIN J  
HILES, AMANDA L  
285 JOHN TARR ROAD  
BOWDOIN ME 04287  
Sale Date: 7/05/2007

Inspection Witnessed By:

X	Date
No./Date	Description
	Date Insp.

Notes:

**Bowdoin**

Property Data			Assessment Record						
Neighborhood <b>13 Map 13</b>			Year	Land	Buildings	Exempt	Total		
Tree Growth Year <b>0</b>			2009	45,080	106,450	0	151,530		
Farmland Yr <b>0</b>			2010	45,080	106,450	0	151,530		
Open Space Yr <b>0</b>			2011	45,080	106,450	0	151,530		
Zone/Land Use <b>11 Residential 1</b>			2012	49,080	106,450	0	155,530		
Secondary Zone			2013	49,080	106,450	0	155,530		
Topography			2014	49,080	106,450	0	155,530		
1.Level 4.Below St 7.LevelBog			2015	49,080	106,450	0	155,530		
2.Rolling 5.Low 8.Conform			2016	49,080	106,450	0	155,530		
3.Above St 6.FZone 9.Non-Confor			2017	49,080	106,450	0	155,530		
Utilities			2018	49,080	106,450	0	155,530		
1.Public 4.Dr Well 7.Cesspool			2019	49,080	106,450	0	155,530		
2.Water 5.Dug Well 8.			2020	49,080	106,450	0	155,530		
3.Sewer 6.Septic 9.None			2021	49,080	106,450	0	155,530		
Street			2022	49,080	99,980	0	149,060		
1.Paved 4.Proposed 7.MHG			<b>Land Data</b>						
2.Semi Imp 5.R/O/W 8.DIS									
3.Gravel 6.MHP 9.None			<b>Front Foot</b>	<b>Type</b>	<b>Effective</b>		<b>Influence</b>		<b>Influence Codes</b>
TG PLAN YEAR <b>0</b>			11.Road Frontage		<b>Frontage</b>	<b>Depth</b>	<b>Factor</b>	<b>Code</b>	
Tif District # <b>0</b>			12.Delta Triangle				%		1.Unimproved
<b>Sale Data</b>			13.Nabla Triangle				%		2.Excess Frtg
Sale Date <b>3/09/2020</b>			14.Rear Land				%		3.Topography
Price <b>210,000</b>			15.Miscellaneous				%		4.Size/Shape
Sale Type <b>2 Land &amp; Buildings</b>							%		5.Access
1.Land 4.Mobile 7.C/I L&B			<b>Square Foot</b>	<b>Square Feet</b>					6.Restriction
2.L & B 5.Other 8.			16.Regular Lot				%		7.Open Space
3.Building 6.C/I Land 9.			17.Secondary Lot				%		8.View/Environ
Financing <b>9 Unknown</b>			18.Hydro Facility				%		9.Fract Share
1.Convent 4.Seller 7.			19.Improvements				%		<b>Acres</b>
2.FHA/VA 5.Private 8.			20.Base 3 (Fract)				%		30.Rear Land 3
3.Assumed 6.Cash 9.Unknown							%		31.Tillable
Validity <b>1 Arms Length Sale</b>			<b>Fract. Acre</b>	<b>Acres/Sites</b>					32.Pasture
1.Valid 4.Split 7.Renovate			21.Base 1 (Fract)	24	1.00	100	%	0	33.Orchard
2.Related 5.Partial 8.Other			22.Base 2 (Fract)	28	1.13	100	%	0	34.Softwood F&O
3.Distress 6.Exempt 9.Short			23.Base 3	44	1.00	100	%	0	35.Mixed Wood F&O
Verified <b>5 Public Record</b>			<b>Acres</b>	52	560.75	100	%	0	36.Hardwood F&O
1.Buyer 4.Agent 7.Family			24.Base 1				%		37.Softwood TG
2.Seller 5.Pub Rec 8.Other			25.Base 2				%		38.Mixed Wood TG
3.Lender 6.MLS 9.			26.Frontage 1				%		39.Hardwood TG
			27.Rear Land 4				%		40.Wasteland
			28.Rear Land 1				%		41.Commercial
			29.Rear Land 2				%		42.2nd Site
			<b>Total Acreage</b>		<b>2.13</b>				43.Post Rd
									44.Lot Improvemen
									45.Subdivision Lo
									46.Golf Course

**Bowdoin**

Map Lot 13-18-0


Account 1320

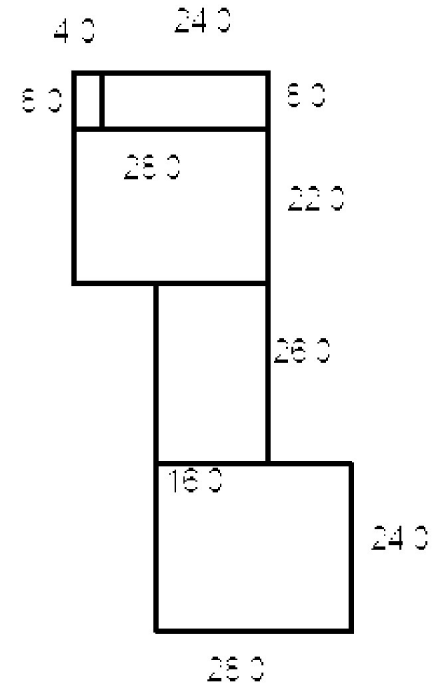
Location 285 JOHN TARR RD

Card 1

Of 1

7/22/2022

Building Style <b>4 Cape Cod</b>	SF Bsmt Living <b>0</b>	Layout <b>1 Typical</b>
0.Not Code 4.Cape 8.Log	Fin Bsmt Grade <b>0 0</b>	1.Typical 4. 7.
1.Conv. 5.Garrison 9.Other	OCCUPANCY <b>0</b>	2.Inadeq 5. 8.
2.Ranch 6.Split 10.DW	Heat Type <b>100% 1 Hot Water BB</b>	3.Poor 6. 9.
3.R Ranch 7.Contemp 11.Church	0.Not Code 4.Steam 8.FI/Wall	Attic <b>9 None</b>
Dwelling Units <b>1</b>	1.HWBB 5.FWA 9.No Heat	1.1/4 Fin 4.Full Fin 7.
Other Units <b>0</b>	2.HWCI 6.GravWA 11.	2.1/2 Fin 5.FI/Stair 8.
Stories <b>4 One &amp; 1/2 Story</b>	3.H Pump 7.Electric 12.	3.3/4 Fin 6. 9.None
1.1 4.1.5 7.4	Cool Type <b>0% 9 None</b>	Insulation <b>1 Full</b>
2.2 5.1.75 8.20	1.Refrig 4.W&C Air 7.	1.Full 4.Minimal 7.
3.3 6.2.5 9.Yurt	2.Evapor 5. 8.	2.Heavy 5. 8.
Exterior Walls <b>3 Composition</b>	3.H Pump 6. 9.None	3.Capped 6. 9.None
0.Not Code 4.Asbestos 8.Concrete	Kitchen Style <b>2 Typical</b>	Unfinished % <b>0%</b>
1.Wood 5.Stucco 9.Other	1.Modern 4.Obsolete 7.	Grade & Factor <b>3 Average 100%</b>
2.Vin/Al 6.Brick 10.Board B	2.Typical 5. 8.	1.E Grade 4.B Grade 7.
3.Compos. 7.Stone 12.	3.Old Type 6. 9.None	2.D Grade 5.A Grade 8.
Roof Surface <b>1 Asphalt Shingles</b>	Bath(s) Style <b>2 Typical Bath(s)</b>	3.C Grade 6.AA Grade 9.Same
1.Asphalt 4.Composit 7.	1.Modern 4.Obsolete 7.	SQFT (Footprint) <b>672</b>
2.Slate 5.Wood 8.	2.Typical 5. 8.	Condition <b>4 Average</b>
3.Metal 6.Other 9.	3.Old Type 6. 9.None	1.Poor 4.Avg 7.V G
SF Masonry Trim <b>0</b>	# Rooms <b>8</b>	2.Fair 5.Avg+ 8.Exc
SEPTIC DESIGN <b>0</b>	# Bedrooms <b>3</b>	3.Avg- 6.Good 9.Same
BLDG PERMIT <b>0</b>	# Full Baths <b>1</b>	Phys. % Good <b>0%</b>
Year Built <b>1940</b>	# Half Baths <b>1</b>	Funct. % Good <b>100%</b>
Year Remodeled <b>0</b>	# Addn Fixtures <b>0</b>	Functional Code <b>9 None</b>
Foundation <b>3 Brick &amp;/or Stone</b>	# Fireplaces <b>0</b>	1.Incomp 4.Delap 7.No Power
1.Concrete 4.Wood 7.	 <p><b>TRIO</b> Software A Division of Harris Computer Systems</p>	2.O-Built 5.Bsmt 8.LongTerm
2.C Block 5.Slab 8.		3.Damage 6.Dbwd 9.None
3.Br/Stone 6.Piers 9.		Econ. % Good <b>100%</b>
Basement <b>4 Full Basement</b>		Economic Code <b>None</b>
1.1/4 Bmt 4.Full Bmt 7.		0.None 3.No Power 7.
2.1/2 Bmt 5.None 8.		1.Location 4.Generate 8.
3.3/4 Bmt 6. 9.None		2.Encroach 9.None 9.
Bsmt Gar # Cars <b>0</b>		Entrance Code <b>5 Estimated</b>
Wet Basement <b>2 Damp Basement</b>		1.Interior 4.Vacant 7.Entered
1.Dry 4. 7.		2.Refusal 5.Estimate 8.No
2.Damp 5. 8.	3.Informed 6.Reviewed 9.Land	
3.Wet 6. 9.	Information Code <b>5 Estimate</b>	
	1.Owner 4.Agent 7.	
	2.Relative 5.Estimate 8.	
	3.Tenant 6.Other 9.	



Date Inspected

**Additions, Outbuildings & Improvements**

Type	Year	Units	Grade	Cond	Phys.	Funct.	Sound Value
1 One Story Frame	1990	416	3 100	4	0 %	98 %	
22 Encl Frame Porch	1990	60	3 100	4	0 %	98 %	
23 Attached Garage	1990	616	3 100	4	0 %	100 %	
24 Frame Shed	1990	192	3 100	4	0 %	100 %	
21 Open Frame	1990	32	3 100	4	0 %	100 %	
					%	%	
					%	%	
					%	%	
					%	%	
					%	%	
					%	%	



ERVING, STEVEN R  
287 JOHN TARR RD  
BOWDOIN ME 04287

B2459P55

Inspection Witnessed By:

No./Date	Description	Date Insp.
X		

Notes:

**Bowdoin**

Property Data			Assessment Record						
Neighborhood <b>13 Map 13</b>			Year	Land	Buildings	Exempt	Total		
Tree Growth Year <b>0</b>			2009	71,100	212,050	0	283,150		
Farmland Yr <b>0</b>			2010	71,100	212,050	0	283,150		
Open Space Yr <b>0</b>			2011	71,100	212,050	0	283,150		
Zone/Land Use <b>11 Residential 1</b>			2012	78,100	212,050	0	290,150		
Secondary Zone			2013	78,100	212,050	0	290,150		
Topography			2014	78,100	212,050	0	290,150		
1.Level 4.Below St 7.LevelBog			2015	78,100	212,050	0	290,150		
2.Rolling 5.Low 8.Conform			2016	78,100	212,050	0	290,150		
3.Above St 6.FZone 9.Non-Confor			2017	78,100	212,050	0	290,150		
Utilities			2018	78,100	212,050	0	290,150		
1.Public 4.Dr Well 7.Cesspool			2019	78,100	212,050	0	290,150		
2.Water 5.Dug Well 8.			2020	78,100	212,050	0	290,150		
3.Sewer 6.Septic 9.None			2021	78,100	212,050	0	290,150		
Street <b>5 Right-Of-Way</b>			2022	78,100	202,300	0	280,400		
1.Paved 4.Proposed 7.MHG			<b>Land Data</b>						
2.Semi Imp 5.R/O/W 8.DIS									
3.Gravel 6.MHP 9.None			<b>Front Foot</b>	<b>Type</b>	<b>Effective</b>		<b>Influence</b>		<b>Influence Codes</b>
TG PLAN YEAR <b>0</b>			11.Road Frontage		<b>Frontage</b>	<b>Depth</b>	<b>Factor</b>	<b>Code</b>	
Tif District # <b>0</b>			12.Delta Triangle				%		1.Unimproved
<b>Sale Data</b>			13.Nabla Triangle				%		2.Excess Frtg
Sale Date <b>8/11/2003</b>			14.Rear Land				%		3.Topography
Price			15.Miscellaneous				%		4.Size/Shape
Sale Type <b>2 Land &amp; Buildings</b>							%		5.Access
1.Land 4.Mobile 7.C/I L&B			<b>Square Foot</b>	<b>Square Feet</b>					6.Restriction
2.L & B 5.Other 8.			16.Regular Lot				%		7.Open Space
3.Building 6.C/I Land 9.			17.Secondary Lot				%		8.View/Environ
Financing			18.Hydro Facility				%		9.Fract Share
1.Convent 4.Seller 7.			19.Improvements				%		<b>Acres</b>
2.FHA/VA 5.Private 8.			20.Base 3 (Fract)				%		30.Rear Land 3
3.Assumed 6.Cash 9.Unknown							%		31.Tillable
Validity <b>2 Related Parties</b>			<b>Fract. Acre</b>	<b>Acres/Sites</b>					32.Pasture
1.Valid 4.Split 7.Renovate			21.Base 1 (Fract)	51	1.00	100	%	0	33.Orchard
2.Related 5.Partial 8.Other			22.Base 2 (Fract)	28	25.00	100	%	0	34.Softwood F&O
3.Distress 6.Exempt 9.Short			23.Base 3	29	1.60	100	%	0	35.Mixed Wood F&O
Verified			<b>Acres</b>	44	1.00	100	%	0	36.Hardwood F&O
1.Buyer 4.Agent 7.Family			24.Base 1				%		37.Softwood TG
2.Seller 5.Pub Rec 8.Other			25.Base 2				%		38.Mixed Wood TG
3.Lender 6.MLS 9.			26.Frontage 1				%		39.Hardwood TG
			27.Rear Land 4				%		40.Wasteland
			28.Rear Land 1				%		41.Commercial
			29.Rear Land 2				%		42.2nd Site
			<b>Total Acreage</b>		<b>27.60</b>				43.Post Rd
									44.Lot Improvemen
									45.Subdivision Lo
									46.Golf Course

**Bowdoin**

Map Lot 13-18-01

Account 1321

Location 287 JOHN TARR RD

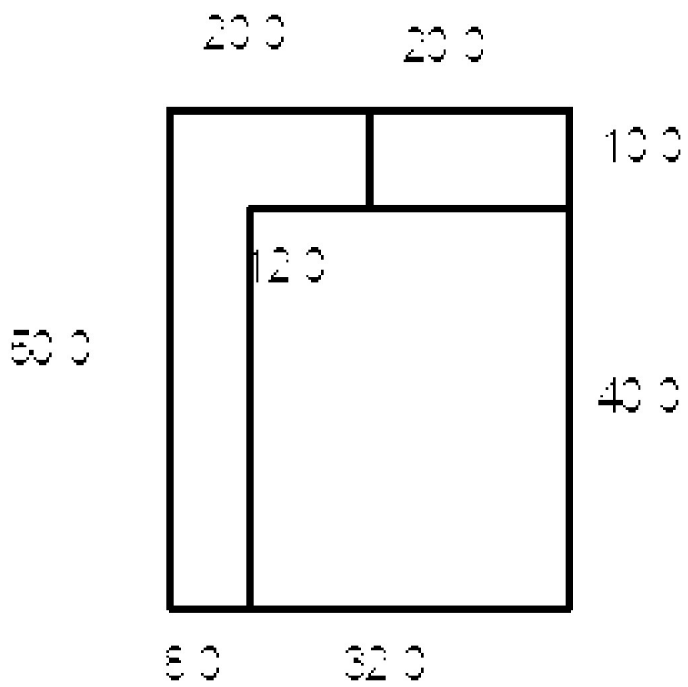
Card 1 Of 1 7/22/2022

Building Style <b>1 Conventional</b>	SF Bsmt Living <b>0</b>	Layout <b>1 Typical</b>
0.Not Code 4.Cape 8.Log	Fin Bsmt Grade <b>0 0</b>	1.Typical 4. 7.
1.Conv. 5.Garrison 9.Other	OCCUPANCY <b>0</b>	2.Inadeq 5. 8.
2.Ranch 6.Split 10.DW	Heat Type <b>100% 9 Not Heated</b>	3.Poor 6. 9.
3.R Ranch 7.Contemp 11.Church	0.Not Code 4.Steam 8.FI/Wall	Attic <b>9 None</b>
Dwelling Units <b>1</b>	1.HWBB 5.FWA 9.No Heat	1.1/4 Fin 4.Full Fin 7.
Other Units <b>0</b>	2.HWCI 6.GravWA 11.	2.1/2 Fin 5.FI/Stair 8.
Stories <b>5 One &amp; 3/4 Story</b>	3.H Pump 7.Electric 12.	3.3/4 Fin 6. 9.None
1.1 4.1.5 7.4	Cool Type <b>0% 9 None</b>	Insulation <b>1 Full</b>
2.2 5.1.75 8.20	1.Refrig 4.W&C Air 7.	1.Full 4.Minimal 7.
3.3 6.2.5 9.Yurt	2.Evapor 5. 8.	2.Heavy 5. 8.
Exterior Walls <b>1 Wood Siding</b>	3.H Pump 6. 9.None	3.Capped 6. 9.None
0.Not Code 4.Asbestos 8.Concrete	Kitchen Style <b>2 Typical</b>	Unfinished % <b>0%</b>
1.Wood 5.Stucco 9.Other	1.Modern 4.Obsolete 7.	Grade & Factor <b>3 Average 100%</b>
2.Vin/Al 6.Brick 10.Board B	2.Typical 5. 8.	1.E Grade 4.B Grade 7.
3.Compos. 7.Stone 12.	3.Old Type 6. 9.None	2.D Grade 5.A Grade 8.
Roof Surface <b>1 Asphalt Shingles</b>	Bath(s) Style <b>2 Typical Bath(s)</b>	3.C Grade 6.AA Grade 9.Same
1.Asphalt 4.Composit 7.	1.Modern 4.Obsolete 7.	SQFT (Footprint) <b>1280</b>
2.Slate 5.Wood 8.	2.Typical 5. 8.	Condition <b>4 Average</b>
3.Metal 6.Other 9.	3.Old Type 6. 9.None	1.Poor 4.Avg 7.V G
SF Masonry Trim <b>0</b>	# Rooms <b>7</b>	2.Fair 5.Avg+ 8.Exc
SEPTIC DESIGN <b>0</b>	# Bedrooms <b>3</b>	3.Avg- 6.Good 9.Same
BLDG PERMIT <b>0</b>	# Full Baths <b>1</b>	Phys. % Good <b>0%</b>
Year Built <b>1992</b>	# Half Baths <b>1</b>	Funct. % Good <b>100%</b>
Year Remodeled <b>0</b>	# Addn Fixtures <b>0</b>	Functional Code <b>9 None</b>
Foundation <b>1 Concrete</b>	# Fireplaces <b>0</b>	1.Incomp 4.Delap 7.No Power
1.Concrete 4.Wood 7.		2.O-Built 5.Bsmt 8.LongTerm
2.C Block 5.Slab 8.		3.Damage 6.Dbwd 9.None
3.Br/Stone 6.Piers 9.		Econ. % Good <b>100%</b>
Basement <b>3 3/4 Basement</b>		Economic Code <b>None</b>
1.1/4 Bmt 4.Full Bmt 7.		0.None 3.No Power 7.
2.1/2 Bmt 5.None 8.		1.Location 4.Generate 8.
3.3/4 Bmt 6. 9.None		2.Encroach 9.None 9.
Bsmt Gar # Cars <b>0</b>		Entrance Code <b>3 Information Only</b>
Wet Basement <b>2 Damp Basement</b>		1.Interior 4.Vacant 7.Entered
1.Dry 4. 7.		2.Refusal 5.Estimate 8.No
2.Damp 5. 8.	3.Informed 6.Reviewed 9.Land	
3.Wet 6. 9.	Information Code <b>2 Relative</b>	
	1.Owner 4.Agent 7.	
	2.Relative 5.Estimate 8.	
	3.Tenant 6.Other 9.	

Date Inspected 4/20/2006

**Additions, Outbuildings & Improvements**

Type	Year	Units	Grade	Cond	Phys.	Funct.	Sound Value
1 One Story Frame	2000	200	3 100	4	0 %	98 %	
21 Open Frame	2000	520	3 100	4	0 %	100 %	
24 Frame Shed	1999	240	3 100	4	0 %	100 %	
65 Barn	1999	576	3 100	4	0 %	100 %	
					%	%	
					%	%	
					%	%	
					%	%	
					%	%	
					%	%	
					%	%	



- 1.One Story Fram
- 2.Two Story Fram
- 3.Three Story Fr
- 4.1 & 1/2 Story
- 5.1 & 3/4 Story
- 6.2 & 1/2 Story
- 21.Open Frame Por
- 22.Encl Frame Por
- 23.Attached Garag
- 24.Frame Shed
- 25.Frame Bay Wind
- 26.1SFr Overhang
- 27.Unfin Basement
- 28.Unfinished Att
- 29.Finished Attic

ROSENBERG, DAVID J  
ROSENBERG, LINDA R  
283 JOHN TARR RD  
BOWDOIN ME 04287

B1607P178 B2017RP8449

Previous Owner  
WILLIAMS, MAVIS  
283 JOHN TARR RD

BOWDOIN ME 04287  
Sale Date: 11/14/2017

Inspection Witnessed By:

X	Date
No./Date	Description
	Date Insp.

Notes:

**Bowdoin**

Property Data			Assessment Record						
Neighborhood <b>13 Map 13</b>			Year	Land	Buildings	Exempt	Total		
Tree Growth Year <b>0</b>			2009	45,320	41,370	10,000	76,690		
Farmland Yr <b>0</b>			2010	45,320	41,370	16,000	70,690		
Open Space Yr <b>0</b>			2011	45,320	41,370	16,000	70,690		
Zone/Land Use <b>11 Residential 1</b>			2012	49,320	41,370	16,000	74,690		
Secondary Zone			2013	49,320	41,370	16,000	74,690		
Topography			2014	49,320	41,370	16,000	74,690		
1.Level 4.Below St 7.LevelBog			2015	49,320	41,370	16,000	74,690		
2.Rolling 5.Low 8.Conform			2016	49,320	41,370	21,000	69,690		
3.Above St 6.FZone 9.Non-Confor			2017	48,970	41,370	26,000	64,340		
Utilities			2018	48,970	41,370	0	90,340		
1.Public 4.Dr Well 7.Cesspool			2019	48,970	41,370	20,000	70,340		
2.Water 5.Dug Well 8.			2020	48,970	41,370	25,000	65,340		
3.Sewer 6.Septic 9.None			2021	48,970	41,370	25,000	65,340		
Street			2022	48,970	29,830	21,500	57,300		
1.Paved 4.Proposed 7.MHG			<b>Land Data</b>						
2.Semi Imp 5.R/O/W 8.DIS									
3.Gravel 6.MHP 9.None			<b>Front Foot</b>	<b>Type</b>	<b>Effective</b>		<b>Influence</b>		<b>Influence Codes</b>
TG PLAN YEAR <b>0</b>			11.Road Frontage		<b>Frontage</b>	<b>Depth</b>	<b>Factor</b>	<b>Code</b>	
Tif District # <b>0</b>			12.Delta Triangle				%		1.Unimproved
<b>Sale Data</b>			13.Nabla Triangle				%		2.Excess Frtg
Sale Date <b>11/14/2017</b>			14.Rear Land				%		3.Topography
Price <b>114,000</b>			15.Miscellaneous				%		4.Size/Shape
Sale Type <b>2 Land &amp; Buildings</b>							%		5.Access
1.Land 4.Mobile 7.C/I L&B							%		6.Restriction
2.L & B 5.Other 8.			<b>Square Foot</b>	<b>Square Feet</b>					7.Open Space
3.Building 6.C/I Land 9.			16.Regular Lot				%		8.View/Environ
Financing <b>9 Unknown</b>			17.Secondary Lot				%		9.Fract Share
1.Convent 4.Seller 7.			18.Hydro Facility				%		<b>Acres</b>
2.FHA/VA 5.Private 8.			19.Improvements				%		30.Rear Land 3
3.Assumed 6.Cash 9.Unknown			20.Base 3 (Fract)				%		31.Tillable
Validity <b>1 Arms Length Sale</b>							%		32.Pasture
1.Valid 4.Split 7.Renovate			<b>Fract. Acre</b>	<b>Acres/Sites</b>					33.Orchard
2.Related 5.Partial 8.Other			21.Base 1 (Fract)	24	1.00	100	%	0	34.Softwood F&O
3.Distress 6.Exempt 9.Short			22.Base 2 (Fract)	28	1.05	100	%	0	35.Mixed Wood F&O
Verified <b>5 Public Record</b>			23.Base 3	44	1.00	100	%	0	36.Hardwood F&O
1.Buyer 4.Agent 7.Family			<b>Acres</b>				%		37.Softwood TG
2.Seller 5.Pub Rec 8.Other			24.Base 1				%		38.Mixed Wood TG
3.Lender 6.MLS 9.			25.Base 2				%		39.Hardwood TG
			26.Frontage 1				%		40.Wasteland
			27.Rear Land 4				%		41.Commercial
			28.Rear Land 1				%		42.2nd Site
			29.Rear Land 2				%		43.Post Rd
			<b>Total Acreage</b>		<b>2.05</b>				44.Lot Improvemen
									45.Subdivision Lo
									46.Golf Course



**Bowdoin**

Map Lot 13-18-02

Account 1322

Location 283 JOHN TARR RD

Card 1 Of 1 7/22/2022

Building Style	SF Bsmt Living	Layout
0.Not Code 4.Cape 8.Log	Fin Bsmt Grade	1.Typical 4. 7.
1.Conv. 5.Garrison 9.Other	OCCUPANCY	2.Inadeq 5. 8.
2.Ranch 6.Split 10.DW	Heat Type <b>100%</b>	3.Poor 6. 9.
3.R Ranch 7.Contemp 11.Church	0.Not Code 4.Steam 8.FI/Wall	Attic
Dwelling Units	1.HWBB 5.FWA 9.No Heat	1.1/4 Fin 4.Full Fin 7.
Other Units	2.HWCI 6.GravWA 11.	2.1/2 Fin 5.FI/Stair 8.
Stories	3.H Pump 7.Electric 12.	3.3/4 Fin 6. 9.None
1.1 4.1.5 7.4	Cool Type <b>0%</b>	Insulation
2.2 5.1.75 8.20	1.Refrig 4.W&C Air 7.	1.Full 4.Minimal 7.
3.3 6.2.5 9.Yurt	2.Evapor 5. 8.	2.Heavy 5. 8.
Exterior Walls	3.H Pump 6. 9.None	3.Capped 6. 9.None
0.Not Code 4.Asbestos 8.Concrete	Kitchen Style	Unfinished %
1.Wood 5.Stucco 9.Other	1.Modern 4.Obsolete 7.	Grade & Factor
2.Vin/Al 6.Brick 10.Board B	2.Typical 5. 8.	1.E Grade 4.B Grade 7.
3.Compos. 7.Stone 12.	3.Old Type 6. 9.None	2.D Grade 5.A Grade 8.
Roof Surface	Bath(s) Style	3.C Grade 6.AA Grade 9.Same
1.Asphalt 4.Composit 7.	1.Modern 4.Obsolete 7.	SQFT (Footprint)
2.Slate 5.Wood 8.	2.Typical 5. 8.	Condition
3.Metal 6.Other 9.	3.Old Type 6. 9.None	1.Poor 4.Avg 7.V G
SF Masonry Trim	# Rooms	2.Fair 5.Avg+ 8.Exc
SEPTIC DESIGN	# Bedrooms	3.Avg- 6.Good 9.Same
BLDG PERMIT	# Full Baths	Phys. % Good
Year Built	# Half Baths	Funct. % Good
Year Remodeled	# Addn Fixtures	Functional Code
Foundation	# Fireplaces	1.Incomp 4.Delap 7.No Power
1.Concrete 4.Wood 7.		2.O-Built 5.Bsmt 8.LongTerm
2.C Block 5.Slab 8.		3.Damage 6.Dbwd 9.None
3.Br/Stone 6.Piers 9.		Econ. % Good
Basement		Economic Code
1.1/4 Bmt 4.Full Bmt 7.		0.None 3.No Power 7.
2.1/2 Bmt 5.None 8.		1.Location 4.Generate 8.
3.3/4 Bmt 6. 9.None		2.Encroach 9.None 9.
Bsmt Gar # Cars		Entrance Code <b>5 Estimated</b>
Wet Basement		1.Interior 4.Vacant 7.Entered
1.Dry 4. 7.		2.Refusal 5.Estimate 8.No
2.Damp 5. 8.	3.Informed 6.Reviewed 9.Land	
3.Wet 6. 9.	Information Code <b>5 Estimate</b>	
	1.Owner 4.Agent 7.	
	2.Relative 5.Estimate 8.	
	3.Tenant 6.Other 9.	

Date Inspected 4/22/2009

**Additions, Outbuildings & Improvements**

Type	Year	Units	Grade	Cond	Phys.	Funct.	Sound Value
24 Frame Shed	0				%	%	150
97 Slab for MoHo	1999	1232	3 100	4	0 %	100 %	
992 Doublewide	1998	28x44	3 100	3	0 %	100 %	
73 M/H Skirting	1998	144	3 100	3	0 %	100 %	
					%	%	
					%	%	
					%	%	
					%	%	
					%	%	
					%	%	

440  
280



MEYERHOFER, WILLIAM W  
FOSS, SHERRY  
293 JOHN TARR RD.  
BOWDOIN ME 04287

B1792P304

Property Data			Assessment Record						
Neighborhood <b>13 Map 13</b>			Year	Land	Buildings	Exempt	Total		
Tree Growth Year <b>0</b>			2009	36,320	54,250	0	90,570		
Farmland Yr <b>0</b>			2010	36,320	54,250	0	90,570		
Open Space Yr <b>0</b>			2011	36,320	54,250	0	90,570		
Zone/Land Use <b>11 Residential 1</b>			2012	43,320	54,250	0	97,570		
Secondary Zone			2013	43,320	47,710	0	91,030		
Topography			2014	43,320	47,710	0	91,030		
1.Level 4.Below St 7.LevelBog			2015	43,320	47,710	0	91,030		
2.Rolling 5.Low 8.Conform			2016	43,320	47,710	0	91,030		
3.Above St 6.FZone 9.Non-Confor			2017	43,320	47,710	0	91,030		
Utilities			2018	43,320	47,710	0	91,030		
1.Public 4.Dr Well 7.Cesspool			2019	43,320	47,710	0	91,030		
2.Water 5.Dug Well 8.			2020	43,320	47,710	0	91,030		
3.Sewer 6.Septic 9.None			2021	43,320	47,710	0	91,030		
Street <b>8 Discontinued Rd</b>			2022	43,320	37,490	0	80,810		
1.Paved 4.Proposed 7.MHG			<b>Land Data</b>						
2.Semi Imp 5.R/O/W 8.DIS			<b>Front Foot</b>	<b>Type</b>	<b>Effective</b>		<b>Influence</b>		<b>Influence Codes</b> 1.Unimproved 2.Excess Frtg 3.Topography 4.Size/Shape 5.Access 6.Restriction 7.Open Space 8.View/Environ 9.Fract Share <b>Acres</b> 30.Rear Land 3 31.Tillable 32.Pasture 33.Orchard 34.Softwood F&O 35.Mixed Wood F&O 36.Hardwood F&O 37.Softwood TG 38.Mixed Wood TG 39.Hardwood TG 40.Wasteland 41.Commercial 42.2nd Site 43.Post Rd 44.Lot Improvemen 45.Subdivision Lo 46.Golf Course
3.Gravel 6.MHP 9.None			11.Road Frontage		Frontage	Depth	Factor	Code	
TG PLAN YEAR <b>0</b>			12.Delta Triangle				%		
Tif District # <b>0</b>			13.Nabla Triangle				%		
<b>Sale Data</b>			14.Rear Land				%		
Sale Date <b>8/02/2000</b>			15.Miscellaneous				%		
Price <b>66,000</b>							%		
Sale Type			<b>Square Foot</b>	<b>Square Feet</b>					
1.Land 4.Mobile 7.C/I L&B			16.Regular Lot				%		
2.L & B 5.Other 8.			17.Secondary Lot				%		
3.Building 6.C/I Land 9.			18.Hydro Facility				%		
Financing			19.Improvements				%		
1.Convent 4.Seller 7.			20.Base 3 (Fract)				%		
2.FHA/VA 5.Private 8.			<b>Fract. Acre</b>	<b>Acres/Sites</b>					
3.Assumed 6.Cash 9.Unknown			21.Base 1 (Fract)	51	1.00	100	%	0	
Validity <b>1 Arms Length Sale</b>			22.Base 2 (Fract)	28	1.30	100	%	0	
1.Valid 4.Split 7.Renovate			23.Base 3	44	1.00	100	%	0	
2.Related 5.Partial 8.Other			<b>Acres</b>	52	285.68	100	%	0	
3.Distress 6.Exempt 9.Short			24.Base 1				%		
Verified			25.Base 2				%		
1.Buyer 4.Agent 7.Family			26.Frontage 1				%		
2.Seller 5.Pub Rec 8.Other			27.Rear Land 4				%		
3.Lender 6.MLS 9.			28.Rear Land 1				%		
			29.Rear Land 2				%		
			<b>Total Acreage 2.30</b>						

Inspection Witnessed By:

X	Date	Date Insp.
No./Date	Description	Date Insp.

Notes:

**Bowdoin**

**Bowdoin**

Map Lot 13-18-03

Account 1323

Location 293 JOHN TARR RD

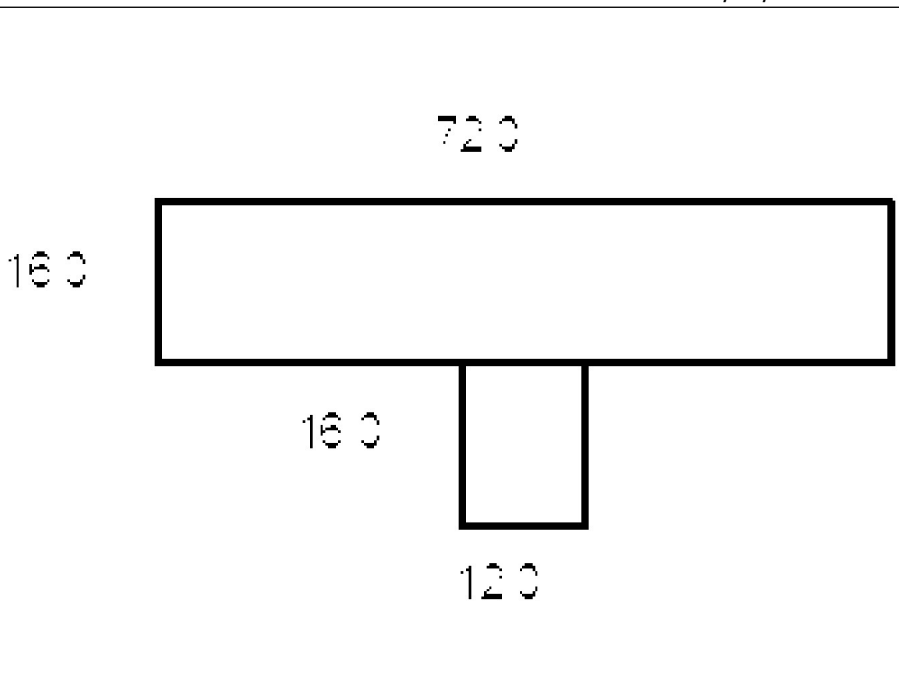
Card 1 Of 1 7/22/2022

Building Style <b>0 Not Coded</b>	SF Bsmt Living <b>0</b>	Layout <b>0</b>
0.Not Code 4.Cape 8.Log	Fin Bsmt Grade <b>0 0</b>	1.Typical 4. 7.
1.Conv. 5.Garrison 9.Other	OCCUPANCY <b>0</b>	2.Inadeq 5. 8.
2.Ranch 6.Split 10.DW	Heat Type <b>100% 0 Not Coded</b>	3.Poor 6. 9.
3.R Ranch 7.Contemp 11.Church	0.Not Code 4.Steam 8.Fi/Wall	Attic <b>0</b>
Dwelling Units <b>0</b>	1.HWBB 5.FWA 9.No Heat	1.1/4 Fin 4.Full Fin 7.
Other Units <b>0</b>	2.HWCI 6.GravWA 11.	2.1/2 Fin 5.Fi/Stair 8.
Stories <b>0</b>	3.H Pump 7.Electric 12.	3.3/4 Fin 6. 9.None
1.1 4.1.5 7.4	Cool Type <b>0% 9 None</b>	Insulation <b>0</b>
2.2 5.1.75 8.20	1.Refrig 4.W&C Air 7.	1.Full 4.Minimal 7.
3.3 6.2.5 9.Yurt	2.Evapor 5. 8.	2.Heavy 5. 8.
Exterior Walls <b>0 Not Coded</b>	3.H Pump 6. 9.None	3.Capped 6. 9.None
0.Not Code 4.Asbestos 8.Concrete	Kitchen Style <b>0</b>	Unfinished % <b>0%</b>
1.Wood 5.Stucco 9.Other	1.Modern 4.Obsolete 7.	Grade & Factor <b>0 0%</b>
2.Vin/Al 6.Brick 10.Board B	2.Typical 5. 8.	1.E Grade 4.B Grade 7.
3.Compos. 7.Stone 12.	3.Old Type 6. 9.None	2.D Grade 5.A Grade 8.
Roof Surface <b>0</b>	Bath(s) Style <b>0</b>	3.C Grade 6.AA Grade 9.Same
1.Asphalt 4.Composit 7.	1.Modern 4.Obsolete 7.	SQFT (Footprint) <b>0</b>
2.Slate 5.Wood 8.	2.Typical 5. 8.	Condition <b>0</b>
3.Metal 6.Other 9.	3.Old Type 6. 9.None	1.Poor 4.Avg 7.V G
SF Masonry Trim <b>0</b>	# Rooms <b>0</b>	2.Fair 5.Avg+ 8.Exc
SEPTIC DESIGN <b>0</b>	# Bedrooms <b>0</b>	3.Avg- 6.Good 9.Same
BLDG PERMIT <b>0</b>	# Full Baths <b>0</b>	Phys. % Good <b>0%</b>
Year Built <b>0</b>	# Half Baths <b>0</b>	Funct. % Good <b>100%</b>
Year Remodeled <b>0</b>	# Addn Fixtures <b>0</b>	Functional Code <b>9 None</b>
Foundation <b>0</b>	# Fireplaces <b>0</b>	1.Incomp 4.Delap 7.No Power
1.Concrete 4.Wood 7.		2.O-Built 5.Bsmt 8.LongTerm
2.C Block 5.Slab 8.		3.Damage 6.Dbwd 9.None
3.Br/Stone 6.Piers 9.		Econ. % Good <b>100%</b>
Basement <b>0</b>		Economic Code <b>None</b>
1.1/4 Bmt 4.Full Bmt 7.		0.None 3.No Power 7.
2.1/2 Bmt 5.None 8.		1.Location 4.Generate 8.
3.3/4 Bmt 6. 9.None		2.Encroach 9.None 9.
Bsmt Gar # Cars <b>0</b>		Entrance Code <b>5 Estimated</b>
Wet Basement <b>0</b>		1.Interior 4.Vacant 7.Entered
1.Dry 4. 7.		2.Refusal 5.Estimate 8.No
2.Damp 5. 8.		3.Informed 6.Reviewed 9.Land
3.Wet 6. 9.		Information Code <b>6 Other</b>
		1.Owner 4.Agent 7.
		2.Relative 5.Estimate 8.
		3.Tenant 6.Other 9.

Date Inspected 3/30/2012

**Additions, Outbuildings & Improvements**

Type	Year	Units	Grade	Cond	Phys.	Funct.	Sound Value
993 16Mobile Home	1997	16x76	3 100	4	0 %	100 %	
1 One Story Frame	1997	192	3 100	4	0 %	100 %	
24 Frame Shed	0				%	%	400
73 M/H Skirting	1997	184	3 100	3	0 %	100 %	
22 Encl Frame Porch	2009	96	3 100	3	0 %	100 %	
87 Lean To	2009	30	3 100	3	0 %	100 %	
					%	%	
					%	%	
					%	%	
					%	%	
					%	%	





TERRY, ANDREA L  
WEIDNER, DAVID W  
284 JOHN TARR RD  
BOWDOIN ME 04287

B2368P275

Inspection Witnessed By:

X Date

No./Date	Description	Date Insp.

Notes:

**Bowdoin**

Property Data			Assessment Record						
Neighborhood <b>13 Map 13</b>			Year	Land	Buildings	Exempt	Total		
Tree Growth Year <b>0</b>			2009	77,720	155,950	10,000	223,670		
Farmland Yr <b>0</b>			2010	77,720	155,950	10,000	223,670		
Open Space Yr <b>2005</b>			2011	77,720	155,950	10,000	223,670		
Zone/Land Use <b>11 Residential 1</b>			2012	78,420	155,950	10,000	224,370		
Secondary Zone			2013	78,420	155,950	10,000	224,370		
Topography <b>6 Flood Zone</b>			2014	78,420	155,950	10,000	224,370		
1.Level 4.Below St 7.LevelBog			2015	78,420	155,950	10,000	224,370		
2.Rolling 5.Low 8.Conform			2016	78,420	155,950	15,000	219,370		
3.Above St 6.FZone 9.Non-Confor			2017	78,420	155,950	20,000	214,370		
Utilities			2018	78,420	155,950	20,000	214,370		
1.Public 4.Dr Well 7.Cesspool			2019	78,420	155,950	20,000	214,370		
2.Water 5.Dug Well 8.			2020	78,420	155,950	25,000	209,370		
3.Sewer 6.Septic 9.None			2021	78,420	155,950	25,000	209,370		
Street <b>1 Paved</b>			2022	78,420	148,610	21,500	205,530		
1.Paved 4.Proposed 7.MHG			<b>Land Data</b>						
2.Semi Imp 5.R/O/W 8.DIS									
3.Gravel 6.MHP 9.None			<b>Front Foot</b>	<b>Type</b>	<b>Effective</b>		<b>Influence</b>		<b>Influence Codes</b>
TG PLAN YEAR <b>0</b>			11.Road Frontage		<b>Frontage</b>	<b>Depth</b>	<b>Factor</b>	<b>Code</b>	
Tif District # <b>0</b>			12.Delta Triangle				%		1.Unimproved
<b>Sale Data</b>			13.Nabla Triangle				%		2.Excess Frtg
Sale Date <b>3/22/2004</b>			14.Rear Land				%		3.Topography
Price <b>215,000</b>			15.Miscellaneous				%		4.Size/Shape
Sale Type <b>2 Land &amp; Buildings</b>							%		5.Access
1.Land 4.Mobile 7.C/I L&B			<b>Square Foot</b>	<b>Square Feet</b>					6.Restriction
2.L & B 5.Other 8.			16.Regular Lot				%		7.Open Space
3.Building 6.C/I Land 9.			17.Secondary Lot				%		8.View/Environ
Financing			18.Hydro Facility				%		9.Fract Share
1.Convent 4.Seller 7.			19.Improvements				%		<b>Acres</b>
2.FHA/VA 5.Private 8.			20.Base 3 (Fract)				%		30.Rear Land 3
3.Assumed 6.Cash 9.Unknown							%		31.Tillable
Validity <b>1 Arms Length Sale</b>			<b>Fract. Acre</b>	<b>Acres/Sites</b>					32.Pasture
1.Valid 4.Split 7.Renovate			21.Base 1 (Fract)	24	1.00	100	%	0	33.Orchard
2.Related 5.Partial 8.Other			22.Base 2 (Fract)	28	24.00	80	%	7	34.Softwood F&O
3.Distress 6.Exempt 9.Short			23.Base 3	40	9.40	100	%	0	35.Mixed Wood F&O
Verified			<b>Acres</b>	49	0.70	0	%	0	36.Hardwood F&O
1.Buyer 4.Agent 7.Family			24.Base 1	44	1.00	100	%	0	37.Softwood TG
2.Seller 5.Pub Rec 8.Other			25.Base 2	29	1.70	100	%	0	38.Mixed Wood TG
3.Lender 6.MLS 9.			26.Frontage 1	28	1.00	100	%	0	39.Hardwood TG
			27.Rear Land 4	<b>Total Acreage 37.80</b>					
			28.Rear Land 1						
			29.Rear Land 2						

- 1.Unimproved
- 2.Excess Frtg
- 3.Topography
- 4.Size/Shape
- 5.Access
- 6.Restriction
- 7.Open Space
- 8.View/Environ
- 9.Fract Share
- Acres**
- 30.Rear Land 3
- 31.Tillable
- 32.Pasture
- 33.Orchard
- 34.Softwood F&O
- 35.Mixed Wood F&O
- 36.Hardwood F&O
- 37.Softwood TG
- 38.Mixed Wood TG
- 39.Hardwood TG
- 40.Wasteland
- 41.Commercial
- 42.2nd Site
- 43.Post Rd
- 44.Lot Improvemen
- 45.Subdivision Lo
- 46.Golf Course

### Bowdoin

Map Lot 13-19-0

Account 1324

Location 284 JOHN TARR RD

Card 1

Of 1

7/22/2022

Building Style <b>2 Ranch</b> 0.Not Code 4.Cape 8.Log 1.Conv. 5.Garrison 9.Other 2.Ranch 6.Split 10.DW 3.R Ranch 7.Contemp 11.Church	SF Bsmt Living <b>0</b> Fin Bsmt Grade <b>0 0</b> OCCUPANCY <b>0</b> Heat Type <b>100% 5 Forced Warm Air</b> 0.Not Code 4.Steam 8.FI/Wall 1.HWBB 5.FWA 9.No Heat 2.HWCI 6.GravWA 11. 3.H Pump 7.Electric 12.	Layout <b>1 Typical</b> 1.Typical 4. 7. 2.Inadeq 5. 8. 3.Poor 6. 9. Attic <b>9 None</b> 1.1/4 Fin 4.Full Fin 7. 2.1/2 Fin 5.FI/Stair 8. 3.3/4 Fin 6. 9.None	
Dwelling Units <b>1</b> Other Units <b>0</b>	Cool Type <b>0% 9 None</b> 1.Refrig 4.W&C Air 7. 2.Evapor 5. 8. 3.H Pump 6. 9.None	Insulation <b>1 Full</b> 1.Full 4.Minimal 7. 2.Heavy 5. 8. 3.Capped 6. 9.None	
Stories <b>1 One Story</b> 1.1 4.1.5 7.4 2.2 5.1.75 8.20 3.3 6.2.5 9.Yurt	Kitchen Style <b>2 Typical</b> 1.Modern 4.Obsolete 7. 2.Typical 5. 8. 3.Old Type 6. 9.None	Unfinished % <b>0%</b> Grade & Factor <b>3 Average 105%</b> 1.E Grade 4.B Grade 7. 2.D Grade 5.A Grade 8. 3.C Grade 6.AA Grade 9.Same	
Exterior Walls <b>1 Wood Siding</b> 0.Not Code 4.Asbestos 8.Concrete 1.Wood 5.Stucco 9.Other 2.Vin/Al 6.Brick 10.Board B 3.Compos. 7.Stone 12.	Bath(s) Style <b>2 Typical Bath(s)</b> 1.Modern 4.Obsolete 7. 2.Typical 5. 8. 3.Old Type 6. 9.None	SQFT (Footprint) <b>1296</b> Condition <b>4 Average</b> 1.Poor 4.Avg 7.V G 2.Fair 5.Avg+ 8.Exc 3.Avg- 6.Good 9.Same	
Roof Surface <b>1 Asphalt Shingles</b> 1.Asphalt 4.Composit 7. 2.Slate 5.Wood 8. 3.Metal 6.Other 9.	# Rooms <b>8</b> # Bedrooms <b>3</b> # Full Baths <b>2</b> # Half Baths <b>0</b> # Addn Fixtures <b>0</b> # Fireplaces <b>0</b>	Phys. % Good <b>0%</b> Funct. % Good <b>100%</b> Functional Code <b>9 None</b> 1.Incomp 4.Delap 7.No Power 2.O-Built 5.Bsmt 8.LongTerm 3.Damage 6.Dbwd 9.None	
SF Masonry Trim <b>0</b> SEPTIC DESIGN <b>0</b> BLDG PERMIT <b>0</b> Year Built <b>1990</b> Year Remodeled <b>0</b>	Foundation <b>1 Concrete</b> 1.Concrete 4.Wood 7. 2.C Block 5.Slab 8. 3.Br/Stone 6.Piers 9.	Econ. % Good <b>100%</b> Economic Code <b>None</b> 0.None 3.No Power 7. 1.Location 4.Generate 8. 2.Encroach 9.None 9.	
Basement <b>4 Full Basement</b> 1.1/4 Bmt 4.Full Bmt 7. 2.1/2 Bmt 5.None 8. 3.3/4 Bmt 6. 9.None		Entrance Code <b>5 Estimated</b> 1.Interior 4.Vacant 7.Entered 2.Refusal 5.Estimate 8.No 3.Informed 6.Reviewed 9.Land	
Bsmt Gar # Cars <b>0</b> Wet Basement <b>1 Dry Basement</b> 1.Dry 4. 7. 2.Damp 5. 8. 3.Wet 6. 9.		Information Code <b>5 Estimate</b> 1.Owner 4.Agent 7. 2.Relative 5.Estimate 8. 3.Tenant 6.Other 9.	
Date Inspected 4/06/2006			

Additions, Outbuildings & Improvements							
Type	Year	Units	Grade	Cond	Phys.	Funct.	Sound Value
23 Attached Garage	0	720	0 0	0	0 %	0 %	
22 Encl Frame Porch	0	288	0 0	0	0 %	0 %	
21 Open Frame	0	144	0 0	0	0 %	0 %	
					%	%	
					%	%	
					%	%	
					%	%	
					%	%	
					%	%	
					%	%	
					%	%	



DICKEY, DARRYL  
P.O. BOX 245  
BOWDOINHAM ME 04008

B1660P79

Inspection Witnessed By:

No./Date	Description	Date Insp.
X		

Notes:

**Bowdoin**

Property Data			Assessment Record				
Neighborhood <b>13 Map 13</b>			Year	Land	Buildings	Exempt	Total
Tree Growth Year <b>0</b>			2009	32,500	0	0	32,500
Farmland Yr <b>0</b>			2010	32,500	0	0	32,500
Open Space Yr <b>0</b>			2011	32,500	0	0	32,500
Zone/Land Use <b>11 Residential 1</b>			2012	32,500	0	0	32,500
Secondary Zone			2013	32,500	0	0	32,500
Topography			2014	32,500	0	0	32,500
1.Level 4.Below St 7.LevelBog			2015	32,500	0	0	32,500
2.Rolling 5.Low 8.Conform			2016	32,500	0	0	32,500
3.Above St 6.FZone 9.Non-Confor			2017	32,500	0	0	32,500
Utilities			2018	32,500	0	0	32,500
1.Public 4.Dr Well 7.Cesspool			2019	32,500	0	0	32,500
2.Water 5.Dug Well 8.			2020	32,500	0	0	32,500
3.Sewer 6.Septic 9.None			2021	32,500	0	0	32,500
Street			2022	32,500	0	0	32,500
1.Paved 4.Proposed 7.MHG			<b>Land Data</b>				
2.Semi Imp 5.R/O/W 8.DIS							
3.Gravel 6.MHP 9.None			<b>Front Foot</b>				
TG PLAN YEAR <b>0</b>							
Tif District # <b>0</b>			<b>Square Foot</b>				
<b>Sale Data</b>							
Sale Date			<b>Fract. Acre</b>				
Price							
Sale Type			<b>Acres</b>				
1.Land 4.Mobile 7.C/I L&B							
2.L & B 5.Other 8.			<b>Fract. Acre</b>				
3.Building 6.C/I Land 9.							
Financing			<b>Acres</b>				
1.Convent 4.Seller 7.							
2.FHA/VA 5.Private 8.			<b>Fract. Acre</b>				
3.Assumed 6.Cash 9.Unknown							
Validity			<b>Acres</b>				
1.Valid 4.Split 7.Renovate							
2.Related 5.Partial 8.Other			<b>Fract. Acre</b>				
3.Distress 6.Exempt 9.Short							
Verified			<b>Acres</b>				
1.Buyer 4.Agent 7.Family							
2.Seller 5.Pub Rec 8.Other			<b>Fract. Acre</b>				
3.Lender 6.MLS 9.							

Type	Effective		Influence		Influence Codes
	Frontage	Depth	Factor	Code	
11.Road Frontage			%		1.Unimproved
12.Delta Triangle			%		2.Excess Frtg
13.Nabla Triangle			%		3.Topography
14.Rear Land			%		4.Size/Shape
15.Miscellaneous			%		5.Access
			%		6.Restriction
			%		7.Open Space
			%		8.View/Environ
			%		9.Fract Share
			%		<b>Acres</b>
			%		30.Rear Land 3
			%		31.Tillable
			%		32.Pasture
			%		33.Orchard
			%		34.Softwood F&O
			%		35.Mixed Wood F&O
28	14.00	100	%	0	36.Hardwood F&O
29	12.90	100	%	0	37.Softwood TG
			%		38.Mixed Wood TG
			%		39.Hardwood TG
			%		40.Wasteland
			%		41.Commercial
			%		42.2nd Site
			%		43.Post Rd
<b>Total Acreage</b> 26.90					44.Lot Improvemen
					45.Subdivision Lo
					46.Golf Course


**Bowdoin**

Map Lot 13-20-0

Account 1325

Location AUGUSTA RD

Card 1 Of 1 7/22/2022

Building Style <b>0 Not Coded</b>	SF Bsmt Living <b>0</b>	Layout <b>0</b>
0.Not Code 4.Cape 8.Log	Fin Bsmt Grade <b>0 0</b>	1.Typical 4. 7.
1.Conv. 5.Garrison 9.Other	OCCUPANCY <b>0</b>	2.Inadeq 5. 8.
2.Ranch 6.Split 10.DW	Heat Type <b>100% 0 Not Coded</b>	3.Poor 6. 9.
3.R Ranch 7.Contemp 11.Church	0.Not Code 4.Steam 8.FI/Wall	Attic <b>0</b>
Dwelling Units <b>0</b>	1.HWBB 5.FWA 9.No Heat	1.1/4 Fin 4.Full Fin 7.
Other Units <b>0</b>	2.HWCI 6.GravWA 11.	2.1/2 Fin 5.FI/Stair 8.
Stories <b>0</b>	3.H Pump 7.Electric 12.	3.3/4 Fin 6. 9.None
1.1 4.1.5 7.4	Cool Type <b>0% 9 None</b>	Insulation <b>0</b>
2.2 5.1.75 8.20	1.Refrig 4.W&C Air 7.	1.Full 4.Minimal 7.
3.3 6.2.5 9.Yurt	2.Evapor 5. 8.	2.Heavy 5. 8.
Exterior Walls <b>0 Not Coded</b>	3.H Pump 6. 9.None	3.Capped 6. 9.None
0.Not Code 4.Asbestos 8.Concrete	Kitchen Style <b>0</b>	Unfinished % <b>0%</b>
1.Wood 5.Stucco 9.Other	1.Modern 4.Obsolete 7.	Grade & Factor <b>0 0%</b>
2.Vin/Al 6.Brick 10.Board B	2.Typical 5. 8.	1.E Grade 4.B Grade 7.
3.Compos. 7.Stone 12.	3.Old Type 6. 9.None	2.D Grade 5.A Grade 8.
Roof Surface <b>0</b>	Bath(s) Style <b>0</b>	3.C Grade 6.AA Grade 9.Same
1.Asphalt 4.Composit 7.	1.Modern 4.Obsolete 7.	SQFT (Footprint) <b>0</b>
2.Slate 5.Wood 8.	2.Typical 5. 8.	Condition <b>0</b>
3.Metal 6.Other 9.	3.Old Type 6. 9.None	1.Poor 4.Avg 7.V G
SF Masonry Trim <b>0</b>	# Rooms <b>0</b>	2.Fair 5.Avg+ 8.Exc
SEPTIC DESIGN <b>0</b>	# Bedrooms <b>0</b>	3.Avg- 6.Good 9.Same
BLDG PERMIT <b>0</b>	# Full Baths <b>0</b>	Phys. % Good <b>0%</b>
Year Built <b>0</b>	# Half Baths <b>0</b>	Funct. % Good <b>100%</b>
Year Remodeled <b>0</b>	# Addn Fixtures <b>0</b>	Functional Code <b>9 None</b>
Foundation <b>0</b>	# Fireplaces <b>0</b>	1.Incomp 4.Delap 7.No Power
1.Concrete 4.Wood 7.		2.O-Built 5.Bsmt 8.LongTerm
2.C Block 5.Slab 8.		3.Damage 6.Dbwd 9.None
3.Br/Stone 6.Piers 9.		Econ. % Good <b>100%</b>
Basement <b>0</b>		Economic Code <b>None</b>
1.1/4 Bmt 4.Full Bmt 7.		0.None 3.No Power 7.
2.1/2 Bmt 5.None 8.		1.Location 4.Generate 8.
3.3/4 Bmt 6. 9.None		2.Encroach 9.None 9.
Bsmt Gar # Cars <b>0</b>		Entrance Code <b>0</b>
Wet Basement <b>0</b>		1.Interior 4.Vacant 7.Entered
1.Dry 4. 7.		2.Refusal 5.Estimate 8.No
2.Damp 5. 8.	3.Informed 6.Reviewed 9.Land	
3.Wet 6. 9.	Information Code <b>0</b>	
	1.Owner 4.Agent 7.	
	2.Relative 5.Estimate 8.	
	3.Tenant 6.Other 9.	

Date Inspected

**Additions, Outbuildings & Improvements**

Type	Year	Units	Grade	Cond	Phys.	Funct.	Sound Value
					%	%	1.One Story Fram
					%	%	2.Two Story Fram
					%	%	3.Three Story Fr
					%	%	4.1 & 1/2 Story
					%	%	5.1 & 3/4 Story
					%	%	6.2 & 1/2 Story
					%	%	21.Open Frame Por
					%	%	22.Encl Frame Por
					%	%	23.Attached Garag
					%	%	24.Frame Shed
					%	%	25.Frame Bay Wind
					%	%	26.1SFr Overhang
					%	%	27.Unfin Basement
					%	%	28.Unfinished Att
					%	%	29.Finished Attic



MAXAM NORTH EAST LLC  
ATTN: JOYCE IVES  
PLYMOUTH NH 03264

B1935P248 B3206P47

			Property Data			Assessment Record																																																																																																																																																						
			Neighborhood	13 Map 13		Year	Land	Buildings	Exempt	Total																																																																																																																																																		
			Tree Growth Year 0			2009	181,330	80,530	0	261,860																																																																																																																																																		
			Farmland Yr 0			2010	181,330	80,530	0	261,860																																																																																																																																																		
			Open Space Yr 0			2011	181,330	80,530	0	261,860																																																																																																																																																		
			Zone/Land Use 11 Residential 1			2012	188,330	80,530	0	268,860																																																																																																																																																		
			Secondary Zone			2013	188,330	80,530	0	268,860																																																																																																																																																		
			Topography 6 Flood Zone			2014	188,330	80,530	0	268,860																																																																																																																																																		
			1.Level 4.Below St 7.LevelBog			2015	164,330	80,530	0	244,860																																																																																																																																																		
			2.Rolling 5.Low 8.Conform			2016	164,330	80,530	0	244,860																																																																																																																																																		
			3.Above St 6.FZone 9.Non-Confor			2017	164,330	80,530	0	244,860																																																																																																																																																		
			Utilities			2018	164,330	80,530	0	244,860																																																																																																																																																		
			1.Public 4.Dr Well 7.Cesspool			2019	164,330	80,530	0	244,860																																																																																																																																																		
			2.Water 5.Dug Well 8.			2020	164,330	80,530	0	244,860																																																																																																																																																		
			3.Sewer 6.Septic 9.None			2021	164,330	80,530	0	244,860																																																																																																																																																		
			Street			2022	164,330	79,450	0	243,780																																																																																																																																																		
			1.Paved 4.Proposed 7.MHG			<table border="1"> <thead> <tr> <th colspan="6">Land Data</th> </tr> <tr> <th rowspan="2">Front Foot</th> <th rowspan="2">Type</th> <th colspan="2">Effective</th> <th colspan="2">Influence</th> <th rowspan="2">Influence Codes</th> </tr> <tr> <th>Frontage</th> <th>Depth</th> <th>Factor</th> <th>Code</th> </tr> </thead> <tbody> <tr> <td rowspan="15">                     11.Road Frontage 12.Delta Triangle 13.Nabla Triangle 14.Rear Land 15.Miscellaneous                       16.Regular Lot 17.Secondary Lot 18.Hydro Facility 19.Improvements 20.Base 3 (Fract)                       21.Base 1 (Fract) 22.Base 2 (Fract) 23.Base 3                       24.Base 1 25.Base 2 26.Frontage 1 27.Rear Land 4 28.Rear Land 1 29.Rear Land 2                 </td> <td colspan="2">TG PLAN YEAR 0</td> <td colspan="2">8.DIS</td> <td colspan="2">%</td> <td rowspan="15">                     1.Unimproved 2.Excess Frtg 3.Topography 4.Size/Shape 5.Access 6.Restriction 7.Open Space 8.View/Environ 9.Fract Share                       30.Rear Land 3 31.Tillable 32.Pasture 33.Orchard 34.Softwood F&amp;O 35.Mixed Wood F&amp;O 36.Hardwood F&amp;O 37.Softwood TG 38.Mixed Wood TG 39.Hardwood TG 40.Wasteland 41.Commercial 42.2nd Site 43.Post Rd 44.Lot Improvemen 45.Subdivision Lo 46.Golf Course                 </td> </tr> <tr> <td colspan="2">Tif District # 0</td> <td colspan="2">9.None</td> <td colspan="2">%</td> </tr> <tr> <th colspan="3">Sale Data</th> <td colspan="2">8.DIS</td> <td colspan="2">%</td> </tr> <tr> <td colspan="2">Sale Date 7/16/2010</td> <td colspan="2">9.None</td> <td colspan="2">%</td> </tr> <tr> <td colspan="2">Price 322,194</td> <td colspan="2">9.None</td> <td colspan="2">%</td> </tr> <tr> <td colspan="2">Sale Type 1 Land Only</td> <td colspan="2">9.None</td> <td colspan="2">%</td> </tr> <tr> <td colspan="2">1.Land 4.Mobile 7.C/I L&amp;B</td> <td colspan="2">9.None</td> <td colspan="2">%</td> </tr> <tr> <td colspan="2">2.L &amp; B 5.Other 8.</td> <td colspan="2">9.None</td> <td colspan="2">%</td> </tr> <tr> <td colspan="2">3.Building 6.C/I Land 9.</td> <td colspan="2">9.None</td> <td colspan="2">%</td> </tr> <tr> <td colspan="2">Financing 9 Unknown</td> <td colspan="2">9.None</td> <td colspan="2">%</td> </tr> <tr> <td colspan="2">1.Convent 4.Seller 7.</td> <td colspan="2">9.None</td> <td colspan="2">%</td> </tr> <tr> <td colspan="2">2.FHA/VA 5.Private 8.</td> <td colspan="2">9.None</td> <td colspan="2">%</td> </tr> <tr> <td colspan="2">3.Assumed 6.Cash 9.Unknown</td> <td colspan="2">9.None</td> <td colspan="2">%</td> </tr> <tr> <td colspan="2">Validity 5 Partial Interest</td> <td colspan="2">9.None</td> <td colspan="2">%</td> </tr> <tr> <td colspan="2">1.Valid 4.Split 7.Renovate</td> <td colspan="2">9.None</td> <td colspan="2">%</td> </tr> <tr> <td colspan="2">2.Related 5.Partial 8.Other</td> <td colspan="2">9.None</td> <td colspan="2">%</td> </tr> <tr> <td colspan="2">3.Distress 6.Exempt 9.Short</td> <td colspan="2">9.None</td> <td colspan="2">%</td> </tr> <tr> <td colspan="2">Verified 5 Public Record</td> <td colspan="2">9.None</td> <td colspan="2">%</td> </tr> <tr> <td colspan="2">1.Buyer 4.Agent 7.Family</td> <td colspan="2">9.None</td> <td colspan="2">%</td> </tr> <tr> <td colspan="2">2.Seller 5.Pub Rec 8.Other</td> <td colspan="2">9.None</td> <td colspan="2">%</td> </tr> <tr> <td colspan="2">3.Lender 6.MLS 9.</td> <td colspan="2">9.None</td> <td colspan="2">%</td> </tr> </tbody> </table>					Land Data						Front Foot	Type	Effective		Influence		Influence Codes	Frontage	Depth	Factor	Code	11.Road Frontage 12.Delta Triangle 13.Nabla Triangle 14.Rear Land 15.Miscellaneous  16.Regular Lot 17.Secondary Lot 18.Hydro Facility 19.Improvements 20.Base 3 (Fract)  21.Base 1 (Fract) 22.Base 2 (Fract) 23.Base 3  24.Base 1 25.Base 2 26.Frontage 1 27.Rear Land 4 28.Rear Land 1 29.Rear Land 2	TG PLAN YEAR 0		8.DIS		%		1.Unimproved 2.Excess Frtg 3.Topography 4.Size/Shape 5.Access 6.Restriction 7.Open Space 8.View/Environ 9.Fract Share  30.Rear Land 3 31.Tillable 32.Pasture 33.Orchard 34.Softwood F&O 35.Mixed Wood F&O 36.Hardwood F&O 37.Softwood TG 38.Mixed Wood TG 39.Hardwood TG 40.Wasteland 41.Commercial 42.2nd Site 43.Post Rd 44.Lot Improvemen 45.Subdivision Lo 46.Golf Course	Tif District # 0		9.None		%		Sale Data			8.DIS		%		Sale Date 7/16/2010		9.None		%		Price 322,194		9.None		%		Sale Type 1 Land Only		9.None		%		1.Land 4.Mobile 7.C/I L&B		9.None		%		2.L & B 5.Other 8.		9.None		%		3.Building 6.C/I Land 9.		9.None		%		Financing 9 Unknown		9.None		%		1.Convent 4.Seller 7.		9.None		%		2.FHA/VA 5.Private 8.		9.None		%		3.Assumed 6.Cash 9.Unknown		9.None		%		Validity 5 Partial Interest		9.None		%		1.Valid 4.Split 7.Renovate		9.None		%		2.Related 5.Partial 8.Other		9.None		%		3.Distress 6.Exempt 9.Short		9.None		%		Verified 5 Public Record		9.None		%		1.Buyer 4.Agent 7.Family		9.None		%		2.Seller 5.Pub Rec 8.Other		9.None		%		3.Lender 6.MLS 9.		9.None		%	
			Land Data																																																																																																																																																									
Front Foot	Type	Effective		Influence		Influence Codes																																																																																																																																																						
		Frontage	Depth	Factor	Code																																																																																																																																																							
11.Road Frontage 12.Delta Triangle 13.Nabla Triangle 14.Rear Land 15.Miscellaneous  16.Regular Lot 17.Secondary Lot 18.Hydro Facility 19.Improvements 20.Base 3 (Fract)  21.Base 1 (Fract) 22.Base 2 (Fract) 23.Base 3  24.Base 1 25.Base 2 26.Frontage 1 27.Rear Land 4 28.Rear Land 1 29.Rear Land 2	TG PLAN YEAR 0		8.DIS		%		1.Unimproved 2.Excess Frtg 3.Topography 4.Size/Shape 5.Access 6.Restriction 7.Open Space 8.View/Environ 9.Fract Share  30.Rear Land 3 31.Tillable 32.Pasture 33.Orchard 34.Softwood F&O 35.Mixed Wood F&O 36.Hardwood F&O 37.Softwood TG 38.Mixed Wood TG 39.Hardwood TG 40.Wasteland 41.Commercial 42.2nd Site 43.Post Rd 44.Lot Improvemen 45.Subdivision Lo 46.Golf Course																																																																																																																																																					
	Tif District # 0		9.None		%																																																																																																																																																							
	Sale Data			8.DIS		%																																																																																																																																																						
	Sale Date 7/16/2010		9.None		%																																																																																																																																																							
	Price 322,194		9.None		%																																																																																																																																																							
	Sale Type 1 Land Only		9.None		%																																																																																																																																																							
	1.Land 4.Mobile 7.C/I L&B		9.None		%																																																																																																																																																							
	2.L & B 5.Other 8.		9.None		%																																																																																																																																																							
	3.Building 6.C/I Land 9.		9.None		%																																																																																																																																																							
	Financing 9 Unknown		9.None		%																																																																																																																																																							
	1.Convent 4.Seller 7.		9.None		%																																																																																																																																																							
	2.FHA/VA 5.Private 8.		9.None		%																																																																																																																																																							
	3.Assumed 6.Cash 9.Unknown		9.None		%																																																																																																																																																							
	Validity 5 Partial Interest		9.None		%																																																																																																																																																							
	1.Valid 4.Split 7.Renovate		9.None		%																																																																																																																																																							
2.Related 5.Partial 8.Other		9.None		%																																																																																																																																																								
3.Distress 6.Exempt 9.Short		9.None		%																																																																																																																																																								
Verified 5 Public Record		9.None		%																																																																																																																																																								
1.Buyer 4.Agent 7.Family		9.None		%																																																																																																																																																								
2.Seller 5.Pub Rec 8.Other		9.None		%																																																																																																																																																								
3.Lender 6.MLS 9.		9.None		%																																																																																																																																																								
			Fract. Acre			Acres/Sites																																																																																																																																																						
			21.Base 1 (Fract)			23	1.00	100 %	0																																																																																																																																																			
			22.Base 2 (Fract)			28	25.00	100 %	0																																																																																																																																																			
			23.Base 3			29	25.00	100 %	0																																																																																																																																																			
			Acres			30	50.00	100 %	0																																																																																																																																																			
			24.Base 1			44	1.00	100 %	0																																																																																																																																																			
			25.Base 2			27	67.00	100 %	0																																																																																																																																																			
			26.Frontage 1			41	1.00	100 %	0																																																																																																																																																			
			27.Rear Land 4			<b>Total Acreage 168.00</b>																																																																																																																																																						
			28.Rear Land 1																																																																																																																																																									
			29.Rear Land 2																																																																																																																																																									

Inspection Witnessed By:

X	Date	Date Insp.
No./Date	Description	Date Insp.

Notes:

### Bowdoin

Map Lot 13-21-0

Account 1326

Location 304 JOHN TARR RD

Card 1 Of 1 7/22/2022

Building Style <b>0 Not Coded</b> 0.Not Code 4.Cape 8.Log 1.Conv. 5.Garrison 9.Other 2.Ranch 6.Split 10.DW 3.R Ranch 7.Contemp 11.Church	SF Bsmt Living <b>0</b> Fin Bsmt Grade <b>0 0</b> OCCUPANCY <b>0</b> Heat Type <b>100% 0 Not Coded</b> 0.Not Code 4.Steam 8.FI/Wall 1.HWBB 5.FWA 9.No Heat 2.HWCI 6.GravWA 11. 3.H Pump 7.Electric 12.	Layout <b>0</b> 1.Typical 4. 7. 2.Inadeq 5. 8. 3.Poor 6. 9. Attic <b>0</b> 1.1/4 Fin 4.Full Fin 7. 2.1/2 Fin 5.FI/Stair 8. 3.3/4 Fin 6. 9.None Insulation <b>0</b> 1.Full 4.Minimal 7. 2.Heavy 5. 8. 3.Capped 6. 9.None
Dwelling Units <b>0</b> Other Units <b>0</b> Stories <b>0</b> 1.1 4.1.5 7.4 2.2 5.1.75 8.20 3.3 6.2.5 9.Yurt	Cool Type <b>0% 9 None</b> 1.Refrig 4.W&C Air 7. 2.Evapor 5. 8. 3.H Pump 6. 9.None	Unfinished % <b>0%</b> Grade & Factor <b>0 0%</b> 1.E Grade 4.B Grade 7. 2.D Grade 5.A Grade 8. 3.C Grade 6.AA Grade 9.Same
Exterior Walls <b>0 Not Coded</b> 0.Not Code 4.Asbestos 8.Concrete 1.Wood 5.Stucco 9.Other 2.Vin/Al 6.Brick 10.Board B 3.Compos. 7.Stone 12.	Kitchen Style <b>0</b> 1.Modern 4.Obsolete 7. 2.Typical 5. 8. 3.Old Type 6. 9.None	SQFT (Footprint) <b>0</b> Condition <b>0</b> 1.Poor 4.Avg 7.V G 2.Fair 5.Avg+ 8.Exc 3.Avg- 6.Good 9.Same
Roof Surface <b>0</b> 1.Asphalt 4.Composit 7. 2.Slate 5.Wood 8. 3.Metal 6.Other 9.	Bath(s) Style <b>0</b> 1.Modern 4.Obsolete 7. 2.Typical 5. 8. 3.Old Type 6. 9.None	Phys. % Good <b>0%</b> Funct. % Good <b>100%</b> Functional Code <b>9 None</b> 1.Incomp 4.Delap 7.No Power 2.O-Built 5.Bsmt 8.LongTerm 3.Damage 6.Dbwd 9.None
SF Masonry Trim <b>0</b> SEPTIC DESIGN <b>0</b> BLDG PERMIT <b>0</b> Year Built <b>0</b> Year Remodeled <b>0</b> Foundation <b>0</b> 1.Concrete 4.Wood 7. 2.C Block 5.Slab 8. 3.Br/Stone 6.Piers 9.	# Rooms <b>0</b> # Bedrooms <b>0</b> # Full Baths <b>0</b> # Half Baths <b>0</b> # Addn Fixtures <b>0</b> # Fireplaces <b>0</b>	Econ. % Good <b>100%</b> Economic Code <b>None</b> 0.None 3.No Power 7. 1.Location 4.Generate 8. 2.Encroach 9.None 9.
Basement <b>0</b> 1.1/4 Bmt 4.Full Bmt 7. 2.1/2 Bmt 5.None 8. 3.3/4 Bmt 6. 9.None		Entrance Code <b>3 Information Only</b> 1.Interior 4.Vacant 7.Entered 2.Refusal 5.Estimate 8.No 3.Informed 6.Reviewed 9.Land
Bsmt Gar # Cars <b>0</b> Wet Basement <b>0</b> 1.Dry 4. 7. 2.Damp 5. 8. 3.Wet 6. 9.		Information Code <b>1 Owner</b> 1.Owner 4.Agent 7. 2.Relative 5.Estimate 8. 3.Tenant 6.Other 9.
Date Inspected		

120



800

Additions, Outbuildings & Improvements							
Type	Year	Units	Grade	Cond	Phys.	Funct.	Sound Value
69 Workshop	2003	720	3	100	3	0 % 100 %	
94 Concrete Storage	2007					% %	65,000
						% %	
						% %	
						% %	
						% %	
						% %	
						% %	
						% %	
						% %	



DICKEY, DARRYL  
P.O. BOX 245  
BOWDOINHAM ME 04008

B1476P65

Inspection Witnessed By:

No./Date	Description	Date Insp.
X		

Notes:

**Bowdoin**

Property Data			Assessment Record				
Neighborhood <b>13 Map 13</b>			Year	Land	Buildings	Exempt	Total
Tree Growth Year <b>0</b>			2009	2,220	0	0	2,220
Farmland Yr <b>0</b>			2010	2,220	0	0	2,220
Open Space Yr <b>0</b>			2011	2,220	0	0	2,220
Zone/Land Use <b>11 Residential 1</b>			2012	2,220	0	0	2,220
Secondary Zone			2013	2,220	0	0	2,220
Topography			2014	2,220	0	0	2,220
1.Level 4.Below St 7.LevelBog			2015	2,220	0	0	2,220
2.Rolling 5.Low 8.Conform			2016	2,220	0	0	2,220
3.Above St 6.FZone 9.Non-Confor			2017	2,220	0	0	2,220
Utilities			2018	2,220	0	0	2,220
1.Public 4.Dr Well 7.Cesspool			2019	2,220	0	0	2,220
2.Water 5.Dug Well 8.			2020	2,220	0	0	2,220
3.Sewer 6.Septic 9.None			2021	2,220	0	0	2,220
Street			2022	2,220	0	0	2,220
1.Paved 4.Proposed 7.MHG			<b>Land Data</b>				
2.Semi Imp 5.R/O/W 8.DIS							
3.Gravel 6.MHP 9.None			<b>Front Foot</b>				
TG PLAN YEAR <b>0</b>							
Tif District # <b>0</b>			<b>Type</b>				
<b>Sale Data</b>							
Sale Date			<b>Effective</b>				
Price							
Sale Type			<b>Influence</b>				
1.Land 4.Mobile 7.C/I L&B							
2.L & B 5.Other 8.			<b>Influence Codes</b>				
3.Building 6.C/I Land 9.							
Financing			<b>Square Foot</b>				
1.Convent 4.Seller 7.							
2.FHA/VA 5.Private 8.			<b>Square Feet</b>				
3.Assumed 6.Cash 9.Unknown							
Validity			<b>Fract. Acre</b>				
1.Valid 4.Split 7.Renovate							
2.Related 5.Partial 8.Other			<b>Acres</b>				
3.Distress 6.Exempt 9.Short							
Verified			<b>Acres</b>				
1.Buyer 4.Agent 7.Family							
2.Seller 5.Pub Rec 8.Other			<b>Total Acreage 2.78</b>				
3.Lender 6.MLS 9.							

- 1.Unimproved
- 2.Excess Frtg
- 3.Topography
- 4.Size/Shape
- 5.Access
- 6.Restriction
- 7.Open Space
- 8.View/Environ
- 9.Fract Share
- Acres**
- 30.Rear Land 3
- 31.Tillable
- 32.Pasture
- 33.Orchard
- 34.Softwood F&O
- 35.Mixed Wood F&O
- 36.Hardwood F&O
- 37.Softwood TG
- 38.Mixed Wood TG
- 39.Hardwood TG
- 40.Wasteland
- 41.Commercial
- 42.2nd Site
- 43.Post Rd
- 44.Lot Improvemen
- 45.Subdivision Lo
- 46.Golf Course

**Bowdoin**

Map Lot 13-21-01

Account 1327

Location JOHN TARR RD

Card 1 Of 1 7/22/2022

Building Style <b>0 Not Coded</b>	SF Bsmt Living <b>0</b>	Layout <b>0</b>
0.Not Code 4.Cape 8.Log	Fin Bsmt Grade <b>0 0</b>	1.Typical 4. 7.
1.Conv. 5.Garrison 9.Other	OCCUPANCY <b>0</b>	2.Inadeq 5. 8.
2.Ranch 6.Split 10.DW	Heat Type <b>100% 0 Not Coded</b>	3.Poor 6. 9.
3.R Ranch 7.Contemp 11.Church	0.Not Code 4.Steam 8.Fi/Wall	Attic <b>0</b>
Dwelling Units <b>0</b>	1.HWBB 5.FWA 9.No Heat	1.1/4 Fin 4.Full Fin 7.
Other Units <b>0</b>	2.HWCI 6.GravWA 11.	2.1/2 Fin 5.Fi/Stair 8.
Stories <b>0</b>	3.H Pump 7.Electric 12.	3.3/4 Fin 6. 9.None
1.1 4.1.5 7.4	Cool Type <b>0% 9 None</b>	Insulation <b>0</b>
2.2 5.1.75 8.20	1.Refrig 4.W&C Air 7.	1.Full 4.Minimal 7.
3.3 6.2.5 9.Yurt	2.Evapor 5. 8.	2.Heavy 5. 8.
Exterior Walls <b>0 Not Coded</b>	3.H Pump 6. 9.None	3.Capped 6. 9.None
0.Not Code 4.Asbestos 8.Concrete	Kitchen Style <b>0</b>	Unfinished % <b>0%</b>
1.Wood 5.Stucco 9.Other	1.Modern 4.Obsolete 7.	Grade & Factor <b>0 0%</b>
2.Vin/Al 6.Brick 10.Board B	2.Typical 5. 8.	1.E Grade 4.B Grade 7.
3.Compos. 7.Stone 12.	3.Old Type 6. 9.None	2.D Grade 5.A Grade 8.
Roof Surface <b>0</b>	Bath(s) Style <b>0</b>	3.C Grade 6.AA Grade 9.Same
1.Asphalt 4.Composit 7.	1.Modern 4.Obsolete 7.	SQFT (Footprint) <b>0</b>
2.Slate 5.Wood 8.	2.Typical 5. 8.	Condition <b>0</b>
3.Metal 6.Other 9.	3.Old Type 6. 9.None	1.Poor 4.Avg 7.V G
SF Masonry Trim <b>0</b>	# Rooms <b>0</b>	2.Fair 5.Avg+ 8.Exc
SEPTIC DESIGN <b>0</b>	# Bedrooms <b>0</b>	3.Avg- 6.Good 9.Same
BLDG PERMIT <b>0</b>	# Full Baths <b>0</b>	Phys. % Good <b>0%</b>
Year Built <b>0</b>	# Half Baths <b>0</b>	Funct. % Good <b>100%</b>
Year Remodeled <b>0</b>	# Addn Fixtures <b>0</b>	Functional Code <b>9 None</b>
Foundation <b>0</b>	# Fireplaces <b>0</b>	1.Incomp 4.Delap 7.No Power
1.Concrete 4.Wood 7.		2.O-Built 5.Bsmt 8.LongTerm
2.C Block 5.Slab 8.		3.Damage 6.Dbwd 9.None
3.Br/Stone 6.Piers 9.		Econ. % Good <b>100%</b>
Basement <b>0</b>		Economic Code <b>None</b>
1.1/4 Bmt 4.Full Bmt 7.		0.None 3.No Power 7.
2.1/2 Bmt 5.None 8.		1.Location 4.Generate 8.
3.3/4 Bmt 6. 9.None		2.Encroach 9.None 9.
Bsmt Gar # Cars <b>0</b>		Entrance Code <b>0</b>
Wet Basement <b>0</b>		1.Interior 4.Vacant 7.Entered
1.Dry 4. 7.		2.Refusal 5.Estimate 8.No
2.Damp 5. 8.		3.Informed 6.Reviewed 9.Land
3.Wet 6. 9.		Information Code <b>0</b>
		1.Owner 4.Agent 7.
		2.Relative 5.Estimate 8.
		3.Tenant 6.Other 9.



Date Inspected

Additions, Outbuildings & Improvements								
Type	Year	Units	Grade	Cond	Phys.	Funct.	Sound Value	
					%	%		1.One Story Fram
					%	%		2.Two Story Fram
					%	%		3.Three Story Fr
					%	%		4.1 & 1/2 Story
					%	%		5.1 & 3/4 Story
					%	%		6.2 & 1/2 Story
					%	%		21.Open Frame Por
					%	%		22.Encl Frame Por
					%	%		23.Attached Garag
					%	%		24.Frame Shed
					%	%		25.Frame Bay Wind
					%	%		26.1SFr Overhang
					%	%		27.Unfin Basement
					%	%		28.Unfinished Att
					%	%		29.Finished Attic



COULOMBE, PIERRE C  
COULOMBE, ELIZABETH  
1220 BIRCH AVE  
ESCONDIDO CA 92027

B1046P127

Inspection Witnessed By:

X

Date

No./Date	Description	Date Insp.

Notes:

**Bowdoin**

Property Data			Assessment Record				
Neighborhood <b>13 Map 13</b>			Year	Land	Buildings	Exempt	Total
Tree Growth Year <b>0</b>			2009	16,950	0	0	16,950
Farmland Yr <b>0</b>			2010	16,950	0	0	16,950
Open Space Yr <b>0</b>			2011	16,950	0	0	16,950
Zone/Land Use <b>11 Residential 1</b>			2012	19,450	0	0	19,450
Secondary Zone			2013	19,450	0	0	19,450
Topography			2014	19,450	0	0	19,450
1.Level 4.Below St 7.LevelBog			2015	19,450	0	0	19,450
2.Rolling 5.Low 8.Conform			2016	19,450	0	0	19,450
3.Above St 6.FZone 9.Non-Confor			2017	19,450	0	0	19,450
Utilities			2018	19,450	0	0	19,450
1.Public 4.Dr Well 7.Cesspool			2019	19,450	0	0	19,450
2.Water 5.Dug Well 8.			2020	19,450	0	0	19,450
3.Sewer 6.Septic 9.None			2021	19,450	0	0	19,450
Street			2022	19,450	0	0	19,450
1.Paved 4.Proposed 7.MHG			<b>Land Data</b>				
2.Semi Imp 5.R/O/W 8.DIS							
3.Gravel 6.MHP 9.None			<b>Front Foot</b>				
TG PLAN YEAR <b>0</b>							
Tif District # <b>0</b>			<b>Square Foot</b>				
<b>Sale Data</b>							
Sale Date			<b>Fract. Acre</b>				
Price							
Sale Type			<b>Acres</b>				
1.Land 4.Mobile 7.C/I L&B							
2.L & B 5.Other 8.			<b>Fract. Acre</b>				
3.Building 6.C/I Land 9.							
Financing			<b>Acres</b>				
1.Convent 4.Seller 7.							
2.FHA/VA 5.Private 8.			<b>Fract. Acre</b>				
3.Assumed 6.Cash 9.Unknown							
Validity			<b>Acres</b>				
1.Valid 4.Split 7.Renovate							
2.Related 5.Partial 8.Other			<b>Acres</b>				
3.Distress 6.Exempt 9.Short							
Verified			<b>Acres</b>				
1.Buyer 4.Agent 7.Family							
2.Seller 5.Pub Rec 8.Other			<b>Acres</b>				
3.Lender 6.MLS 9.							

Type	Effective		Influence		Influence Codes
	Frontage	Depth	Factor	Code	
11.Road Frontage			%		1.Unimproved
12.Delta Triangle			%		2.Excess Frtg
13.Nabla Triangle			%		3.Topography
14.Rear Land			%		4.Size/Shape
15.Miscellaneous			%		5.Access
			%		6.Restriction
			%		7.Open Space
			%		8.View/Environ
			%		9.Fract Share
			%		<b>Acres</b>
			%		30.Rear Land 3
			%		31.Tillable
			%		32.Pasture
			%		33.Orchard
			%		34.Softwood F&O
			%		35.Mixed Wood F&O
			%		36.Hardwood F&O
			%		37.Softwood TG
			%		38.Mixed Wood TG
			%		39.Hardwood TG
			%		40.Wasteland
			%		41.Commercial
			%		42.2nd Site
			%		43.Post Rd
			%		44.Lot Improvemen
			%		45.Subdivision Lo
			%		46.Golf Course

**Total Acreage 7.75**


**Bowdoin**

Map Lot 13-23-0

Account 1328

Location ADAMS RD

Card 1 Of 1 7/22/2022

Building Style <b>0 Not Coded</b>	SF Bsmt Living <b>0</b>	Layout <b>0</b>
0.Not Code 4.Cape 8.Log	Fin Bsmt Grade <b>0 0</b>	1.Typical 4. 7.
1.Conv. 5.Garrison 9.Other	OCCUPANCY <b>0</b>	2.Inadeq 5. 8.
2.Ranch 6.Split 10.DW	Heat Type <b>100% 0 Not Coded</b>	3.Poor 6. 9.
3.R Ranch 7.Contemp 11.Church	0.Not Code 4.Steam 8.FI/Wall	Attic <b>0</b>
Dwelling Units <b>0</b>	1.HWBB 5.FWA 9.No Heat	1.1/4 Fin 4.Full Fin 7.
Other Units <b>0</b>	2.HWCI 6.GravWA 11.	2.1/2 Fin 5.FI/Stair 8.
Stories <b>0</b>	3.H Pump 7.Electric 12.	3.3/4 Fin 6. 9.None
1.1 4.1.5 7.4	Cool Type <b>0% 9 None</b>	Insulation <b>0</b>
2.2 5.1.75 8.20	1.Refrig 4.W&C Air 7.	1.Full 4.Minimal 7.
3.3 6.2.5 9.Yurt	2.Evapor 5. 8.	2.Heavy 5. 8.
Exterior Walls <b>0 Not Coded</b>	3.H Pump 6. 9.None	3.Capped 6. 9.None
0.Not Code 4.Asbestos 8.Concrete	Kitchen Style <b>0</b>	Unfinished % <b>0%</b>
1.Wood 5.Stucco 9.Other	1.Modern 4.Obsolete 7.	Grade & Factor <b>0 0%</b>
2.Vin/Al 6.Brick 10.Board B	2.Typical 5. 8.	1.E Grade 4.B Grade 7.
3.Compos. 7.Stone 12.	3.Old Type 6. 9.None	2.D Grade 5.A Grade 8.
Roof Surface <b>0</b>	Bath(s) Style <b>0</b>	3.C Grade 6.AA Grade 9.Same
1.Asphalt 4.Composit 7.	1.Modern 4.Obsolete 7.	SQFT (Footprint) <b>0</b>
2.Slate 5.Wood 8.	2.Typical 5. 8.	Condition <b>0</b>
3.Metal 6.Other 9.	3.Old Type 6. 9.None	1.Poor 4.Avg 7.V G
SF Masonry Trim <b>0</b>	# Rooms <b>0</b>	2.Fair 5.Avg+ 8.Exc
SEPTIC DESIGN <b>0</b>	# Bedrooms <b>0</b>	3.Avg- 6.Good 9.Same
BLDG PERMIT <b>0</b>	# Full Baths <b>0</b>	Phys. % Good <b>0%</b>
Year Built <b>0</b>	# Half Baths <b>0</b>	Funct. % Good <b>100%</b>
Year Remodeled <b>0</b>	# Addn Fixtures <b>0</b>	Functional Code <b>9 None</b>
Foundation <b>0</b>	# Fireplaces <b>0</b>	1.Incomp 4.Delap 7.No Power
1.Concrete 4.Wood 7.		2.O-Built 5.Bsmt 8.LongTerm
2.C Block 5.Slab 8.		3.Damage 6.Dbwd 9.None
3.Br/Stone 6.Piers 9.		Econ. % Good <b>100%</b>
Basement <b>0</b>		Economic Code <b>None</b>
1.1/4 Bmt 4.Full Bmt 7.		0.None 3.No Power 7.
2.1/2 Bmt 5.None 8.		1.Location 4.Generate 8.
3.3/4 Bmt 6. 9.None		2.Encroach 9.None 9.
Bsmt Gar # Cars <b>0</b>		Entrance Code <b>0</b>
Wet Basement <b>0</b>		1.Interior 4.Vacant 7.Entered
1.Dry 4. 7.		2.Refusal 5.Estimate 8.No
2.Damp 5. 8.	3.Informed 6.Reviewed 9.Land	
3.Wet 6. 9.	Information Code <b>0</b>	
	1.Owner 4.Agent 7.	
	2.Relative 5.Estimate 8.	
	3.Tenant 6.Other 9.	

Date Inspected

**Additions, Outbuildings & Improvements**

Type	Year	Units	Grade	Cond	Phys.	Funct.	Sound Value
					%	%	1.One Story Fram
					%	%	2.Two Story Fram
					%	%	3.Three Story Fr
					%	%	4.1 & 1/2 Story
					%	%	5.1 & 3/4 Story
					%	%	6.2 & 1/2 Story
					%	%	21.Open Frame Por
					%	%	22.Encl Frame Por
					%	%	23.Attached Garag
					%	%	24.Frame Shed
					%	%	25.Frame Bay Wind
					%	%	26.1SFr Overhang
					%	%	27.Unfin Basement
					%	%	28.Unfinished Att
					%	%	29.Finished Attic

COULOMBE, CARMEN L  
465 POND RD  
LEWISTON ME 04240

B1046P125 B2020RP9160

Inspection Witnessed By:

No./Date	Description	Date Insp.
X		

Notes:

**Bowdoin**

Property Data			Assessment Record				
Neighborhood <b>13 Map 13</b>			Year	Land	Buildings	Exempt	Total
Tree Growth Year <b>0</b>			2009	16,950	0	0	16,950
Farmland Yr <b>0</b>			2010	16,950	0	0	16,950
Open Space Yr <b>0</b>			2011	16,950	0	0	16,950
Zone/Land Use <b>11 Residential 1</b>			2012	19,450	0	0	19,450
Secondary Zone			2013	19,450	0	0	19,450
Topography			2014	19,450	0	0	19,450
1.Level 4.Below St 7.LevelBog			2015	19,450	0	0	19,450
2.Rolling 5.Low 8.Conform			2016	19,450	0	0	19,450
3.Above St 6.FZone 9.Non-Confor			2017	19,450	0	0	19,450
Utilities			2018	19,450	0	0	19,450
1.Public 4.Dr Well 7.Cesspool			2019	19,450	0	0	19,450
2.Water 5.Dug Well 8.			2020	19,450	0	0	19,450
3.Sewer 6.Septic 9.None			2021	19,450	0	0	19,450
Street			2022	19,450	0	0	19,450
1.Paved 4.Proposed 7.MHG			<b>Land Data</b>				
2.Semi Imp 5.R/O/W 8.DIS							
3.Gravel 6.MHP 9.None			<b>Front Foot</b>				
TG PLAN YEAR <b>0</b>							
Tif District # <b>0</b>			<b>Square Foot</b>				
<b>Sale Data</b>							
Sale Date			<b>Fract. Acre</b>				
Price							
Sale Type			<b>Acres</b>				
1.Land 4.Mobile 7.C/I L&B							
2.L & B 5.Other 8.			<b>Fract. Acre</b>				
3.Building 6.C/I Land 9.							
Financing			<b>Acres</b>				
1.Convent 4.Seller 7.							
2.FHA/VA 5.Private 8.			<b>Fract. Acre</b>				
3.Assumed 6.Cash 9.Unknown							
Validity <b>8 Other Non Valid</b>			<b>Acres</b>				
1.Valid 4.Split 7.Renovate							
2.Related 5.Partial 8.Other			<b>Acres</b>				
3.Distress 6.Exempt 9.Short							
Verified			<b>Acres</b>				
1.Buyer 4.Agent 7.Family							
2.Seller 5.Pub Rec 8.Other			<b>Acres</b>				
3.Lender 6.MLS 9.							

Type	Effective		Influence		Influence Codes
	Frontage	Depth	Factor	Code	
11.Road Frontage			%		1.Unimproved
12.Delta Triangle			%		2.Excess Frtg
13.Nabla Triangle			%		3.Topography
14.Rear Land			%		4.Size/Shape
15.Miscellaneous			%		5.Access
			%		6.Restriction
			%		7.Open Space
			%		8.View/Environ
			%		9.Fract Share
			%		<b>Acres</b>
			%		30.Rear Land 3
			%		31.Tillable
			%		32.Pasture
			%		33.Orchard
			%		34.Softwood F&O
			%		35.Mixed Wood F&O
23	1.00	100	%	0	36.Hardwood F&O
28	6.75	100	%	0	37.Softwood TG
			%		38.Mixed Wood TG
			%		39.Hardwood TG
			%		40.Wasteland
			%		41.Commercial
			%		42.2nd Site
			%		43.Post Rd
			%		44.Lot Improvemen
			%		45.Subdivision Lo
			%		46.Golf Course
<b>Total Acreage</b>			7.75		


**Bowdoin**

Map Lot 13-23-01

Account 1329

Location ADAMS RD

Card 1 Of 1 7/22/2022

Building Style <b>0 Not Coded</b>	SF Bsmt Living <b>0</b>	Layout <b>0</b>
0.Not Code 4.Cape 8.Log	Fin Bsmt Grade <b>0 0</b>	1.Typical 4. 7.
1.Conv. 5.Garrison 9.Other	OCCUPANCY <b>0</b>	2.Inadeq 5. 8.
2.Ranch 6.Split 10.DW	Heat Type <b>100% 0 Not Coded</b>	3.Poor 6. 9.
3.R Ranch 7.Contemp 11.Church	0.Not Code 4.Steam 8.FI/Wall	Attic <b>0</b>
Dwelling Units <b>0</b>	1.HWBB 5.FWA 9.No Heat	1.1/4 Fin 4.Full Fin 7.
Other Units <b>0</b>	2.HWCI 6.GravWA 11.	2.1/2 Fin 5.FI/Stair 8.
Stories <b>0</b>	3.H Pump 7.Electric 12.	3.3/4 Fin 6. 9.None
1.1 4.1.5 7.4	Cool Type <b>0% 9 None</b>	Insulation <b>0</b>
2.2 5.1.75 8.20	1.Refrig 4.W&C Air 7.	1.Full 4.Minimal 7.
3.3 6.2.5 9.Yurt	2.Evapor 5. 8.	2.Heavy 5. 8.
Exterior Walls <b>0 Not Coded</b>	3.H Pump 6. 9.None	3.Capped 6. 9.None
0.Not Code 4.Asbestos 8.Concrete	Kitchen Style <b>0</b>	Unfinished % <b>0%</b>
1.Wood 5.Stucco 9.Other	1.Modern 4.Obsolete 7.	Grade & Factor <b>0 0%</b>
2.Vin/Al 6.Brick 10.Board B	2.Typical 5. 8.	1.E Grade 4.B Grade 7.
3.Compos. 7.Stone 12.	3.Old Type 6. 9.None	2.D Grade 5.A Grade 8.
Roof Surface <b>0</b>	Bath(s) Style <b>0</b>	3.C Grade 6.AA Grade 9.Same
1.Asphalt 4.Composit 7.	1.Modern 4.Obsolete 7.	SQFT (Footprint) <b>0</b>
2.Slate 5.Wood 8.	2.Typical 5. 8.	Condition <b>0</b>
3.Metal 6.Other 9.	3.Old Type 6. 9.None	1.Poor 4.Avg 7.V G
SF Masonry Trim <b>0</b>	# Rooms <b>0</b>	2.Fair 5.Avg+ 8.Exc
SEPTIC DESIGN <b>0</b>	# Bedrooms <b>0</b>	3.Avg- 6.Good 9.Same
BLDG PERMIT <b>0</b>	# Full Baths <b>0</b>	Phys. % Good <b>0%</b>
Year Built <b>0</b>	# Half Baths <b>0</b>	Funct. % Good <b>100%</b>
Year Remodeled <b>0</b>	# Addn Fixtures <b>0</b>	Functional Code <b>9 None</b>
Foundation <b>0</b>	# Fireplaces <b>0</b>	1.Incomp 4.Delap 7.No Power
1.Concrete 4.Wood 7.		2.O-Built 5.Bsmt 8.LongTerm
2.C Block 5.Slab 8.		3.Damage 6.Dbwd 9.None
3.Br/Stone 6.Piers 9.		Econ. % Good <b>100%</b>
Basement <b>0</b>		Economic Code <b>None</b>
1.1/4 Bmt 4.Full Bmt 7.		0.None 3.No Power 7.
2.1/2 Bmt 5.None 8.		1.Location 4.Generate 8.
3.3/4 Bmt 6. 9.None		2.Encroach 9.None 9.
Bsmt Gar # Cars <b>0</b>		Entrance Code <b>0</b>
Wet Basement <b>0</b>		1.Interior 4.Vacant 7.Entered
1.Dry 4. 7.		2.Refusal 5.Estimate 8.No
2.Damp 5. 8.	3.Informed 6.Reviewed 9.Land	
3.Wet 6. 9.	Information Code <b>0</b>	
	1.Owner 4.Agent 7.	
	2.Relative 5.Estimate 8.	
	3.Tenant 6.Other 9.	

Date Inspected

Additions, Outbuildings & Improvements								
Type	Year	Units	Grade	Cond	Phys.	Funct.	Sound Value	
					%	%		1.One Story Fram
					%	%		2.Two Story Fram
					%	%		3.Three Story Fr
					%	%		4.1 & 1/2 Story
					%	%		5.1 & 3/4 Story
					%	%		6.2 & 1/2 Story
					%	%		21.Open Frame Por
					%	%		22.Encl Frame Por
					%	%		23.Attached Garag
					%	%		24.Frame Shed
					%	%		25.Frame Bay Wind
					%	%		26.1SFr Overhang
					%	%		27.Unfin Basement
					%	%		28.Unfinished Att
					%	%		29.Finished Attic



AGNEW, CHARLES D  
395 MIDDLE RD  
SABATTUS ME 04280

B837P220 B2018RP3793

Previous Owner  
WHITE SR, RUPERT B  
DONOVAN, HENRY L  
25 MCKEEN STREET  
BRUNSWICK ME 04011  
Sale Date: 6/11/2018

Inspection Witnessed By:

No./Date	Description	Date Insp.
X		

Notes:

**Bowdoin**

Property Data			Assessment Record				
Neighborhood <b>13 Map 13</b>			Year	Land	Buildings	Exempt	Total
Tree Growth Year <b>2019</b>			2009	113,900	0	0	113,900
Farmland Yr <b>0</b>			2010	113,900	0	0	113,900
Open Space Yr <b>0</b>			2011	113,900	0	0	113,900
Zone/Land Use <b>11 Residential 1</b>			2012	116,400	0	0	116,400
Secondary Zone			2013	116,400	0	0	116,400
Topography			2014	116,400	0	0	116,400
1.Level 4.Below St 7.LevelBog			2015	116,400	0	0	116,400
2.Rolling 5.Low 8.Conform			2016	116,400	0	0	116,400
3.Above St 6.FZone 9.Non-Confor			2017	116,400	0	0	116,400
Utilities			2018	116,400	0	0	116,400
1.Public 4.Dr Well 7.Cesspool			2019	53,710	0	0	53,710
2.Water 5.Dug Well 8.			2020	54,900	0	0	54,900
3.Sewer 6.Septic 9.None			2021	55,310	0	0	55,310
Street			2022	48,420	0	0	48,420
1.Paved 4.Proposed 7.MHG			<b>Land Data</b>				
2.Semi Imp 5.R/O/W 8.DIS							
3.Gravel 6.MHP 9.None			<b>Front Foot</b>				
TG PLAN YEAR <b>2019</b>							
Tif District # <b>0</b>			<b>Type</b>				
<b>Sale Data</b>							
Sale Date <b>6/11/2018</b>			<b>Effective</b>				
Price <b>125,000</b>							
Sale Type <b>1 Land Only</b>			<b>Influence</b>				
1.Land 4.Mobile 7.C/I L&B							
2.L & B 5.Other 8.			<b>Influence Codes</b>				
3.Building 6.C/I Land 9.							
Financing <b>9 Unknown</b>			<b>Square Foot</b>				
1.Convent 4.Seller 7.							
2.FHA/VA 5.Private 8.			<b>Square Feet</b>				
3.Assumed 6.Cash 9.Unknown							
Validity <b>1 Arms Length Sale</b>			<b>Acres</b>				
1.Valid 4.Split 7.Renovate							
2.Related 5.Partial 8.Other			<b>Acreege/Sites</b>				
3.Distress 6.Exempt 9.Short							
Verified <b>5 Public Record</b>			<b>Total Acreage</b> 126.00				
1.Buyer 4.Agent 7.Family							
2.Seller 5.Pub Rec 8.Other			46.Golf Course				
3.Lender 6.MLS 9.							

- 1.Unimproved
- 2.Excess Frtg
- 3.Topography
- 4.Size/Shape
- 5.Access
- 6.Restriction
- 7.Open Space
- 8.View/Environ
- 9.Fract Share
- Acres**
- 30.Rear Land 3
- 31.Tillable
- 32.Pasture
- 33.Orchard
- 34.Softwood F&O
- 35.Mixed Wood F&O
- 36.Hardwood F&O
- 37.Softwood TG
- 38.Mixed Wood TG
- 39.Hardwood TG
- 40.Wasteland
- 41.Commercial
- 42.2nd Site
- 43.Post Rd
- 44.Lot Improvemen
- 45.Subdivision Lo
- 46.Golf Course

**Bowdoin**

Map Lot 13-24-0

Account 1330

Location ADAMS RD

Card 1 Of 1 7/22/2022

Building Style <b>0 Not Coded</b>	SF Bsmt Living <b>0</b>	Layout <b>0</b>
0.Not Code 4.Cape 8.Log	Fin Bsmt Grade <b>0 0</b>	1.Typical 4. 7.
1.Conv. 5.Garrison 9.Other	OCCUPANCY <b>0</b>	2.Inadeq 5. 8.
2.Ranch 6.Split 10.DW	Heat Type <b>100% 0 Not Coded</b>	3.Poor 6. 9.
3.R Ranch 7.Contemp 11.Church	0.Not Code 4.Steam 8.FI/Wall	Attic <b>0</b>
Dwelling Units <b>0</b>	1.HWBB 5.FWA 9.No Heat	1.1/4 Fin 4.Full Fin 7.
Other Units <b>0</b>	2.HWCI 6.GravWA 11.	2.1/2 Fin 5.FI/Stair 8.
Stories <b>0</b>	3.H Pump 7.Electric 12.	3.3/4 Fin 6. 9.None
1.1 4.1.5 7.4	Cool Type <b>0% 9 None</b>	Insulation <b>0</b>
2.2 5.1.75 8.20	1.Refrig 4.W&C Air 7.	1.Full 4.Minimal 7.
3.3 6.2.5 9.Yurt	2.Evapor 5. 8.	2.Heavy 5. 8.
Exterior Walls <b>0 Not Coded</b>	3.H Pump 6. 9.None	3.Capped 6. 9.None
0.Not Code 4.Asbestos 8.Concrete	Kitchen Style <b>0</b>	Unfinished % <b>0%</b>
1.Wood 5.Stucco 9.Other	1.Modern 4.Obsolete 7.	Grade & Factor <b>0 0%</b>
2.Vin/Al 6.Brick 10.Board B	2.Typical 5. 8.	1.E Grade 4.B Grade 7.
3.Compos. 7.Stone 12.	3.Old Type 6. 9.None	2.D Grade 5.A Grade 8.
Roof Surface <b>0</b>	Bath(s) Style <b>0</b>	3.C Grade 6.AA Grade 9.Same
1.Asphalt 4.Composit 7.	1.Modern 4.Obsolete 7.	SQFT (Footprint) <b>0</b>
2.Slate 5.Wood 8.	2.Typical 5. 8.	Condition <b>0</b>
3.Metal 6.Other 9.	3.Old Type 6. 9.None	1.Poor 4.Avg 7.V G
SF Masonry Trim <b>0</b>	# Rooms <b>0</b>	2.Fair 5.Avg+ 8.Exc
SEPTIC DESIGN <b>0</b>	# Bedrooms <b>0</b>	3.Avg- 6.Good 9.Same
BLDG PERMIT <b>0</b>	# Full Baths <b>0</b>	Phys. % Good <b>0%</b>
Year Built <b>0</b>	# Half Baths <b>0</b>	Funct. % Good <b>100%</b>
Year Remodeled <b>0</b>	# Addn Fixtures <b>0</b>	Functional Code <b>9 None</b>
Foundation <b>0</b>	# Fireplaces <b>0</b>	1.Incomp 4.Delap 7.No Power
1.Concrete 4.Wood 7.		2.O-Built 5.Bsmt 8.LongTerm
2.C Block 5.Slab 8.		3.Damage 6.Dbwd 9.None
3.Br/Stone 6.Piers 9.		Econ. % Good <b>100%</b>
Basement <b>0</b>		Economic Code <b>None</b>
1.1/4 Bmt 4.Full Bmt 7.		0.None 3.No Power 7.
2.1/2 Bmt 5.None 8.		1.Location 4.Generate 8.
3.3/4 Bmt 6. 9.None		2.Encroach 9.None 9.
Bsmt Gar # Cars <b>0</b>		Entrance Code <b>0</b>
Wet Basement <b>0</b>		1.Interior 4.Vacant 7.Entered
1.Dry 4. 7.		2.Refusal 5.Estimate 8.No
2.Damp 5. 8.		3.Informed 6.Reviewed 9.Land
3.Wet 6. 9.		Information Code <b>0</b>
		1.Owner 4.Agent 7.
		2.Relative 5.Estimate 8.
		3.Tenant 6.Other 9.



Date Inspected

Additions, Outbuildings & Improvements								
Type	Year	Units	Grade	Cond	Phys.	Funct.	Sound Value	
					%	%		1.One Story Fram
					%	%		2.Two Story Fram
					%	%		3.Three Story Fr
					%	%		4.1 & 1/2 Story
					%	%		5.1 & 3/4 Story
					%	%		6.2 & 1/2 Story
					%	%		21.Open Frame Por
					%	%		22.Encl Frame Por
					%	%		23.Attached Garag
					%	%		24.Frame Shed
					%	%		25.Frame Bay Wind
					%	%		26.1SFr Overhang
					%	%		27.Unfin Basement
					%	%		28.Unfinished Att
					%	%		29.Finished Attic

COBB, KYLE  
6 WALLENTINE RD  
BOWDOINHAM ME 04008

B1909P266 B3215P62 B2019RP8902

Previous Owner  
WALLACE, CHARLES F JR  
508 MERE POINT ROAD

BRUNSWICK ME 04011  
Sale Date: 12/19/2019

Previous Owner  
MERRYMEETING SPORTSMEN ASSOCIATION, INC  
PO BOX 393

TOPSHAM ME 04086  
Sale Date: 8/18/2010

Inspection Witnessed By:

X	Date	Date Insp.
No./Date	Description	Date Insp.

Notes:

**Bowdoin**

Property Data			Assessment Record						
Neighborhood <b>13 Map 13</b>			Year	Land	Buildings	Exempt	Total		
Tree Growth Year <b>1982</b>			2009	10,160	0	0	10,160		
Farmland Yr <b>0</b>			2010	10,400	0	0	10,400		
Open Space Yr <b>0</b>			2011	10,400	0	0	10,400		
Zone/Land Use <b>11 Residential 1</b>			2012	10,410	0	0	10,410		
Secondary Zone			2013	8,550	0	0	8,550		
Topography			2014	8,620	0	0	8,620		
1.Level 4.Below St 7.LevelBog			2015	8,700	0	0	8,700		
2.Rolling 5.Low 8.Conform			2016	11,620	0	0	11,620		
3.Above St 6.FZone 9.Non-Confor			2017	12,580	0	0	12,580		
Utilities			2018	13,470	0	0	13,470		
1.Public 4.Dr Well 7.Cesspool			2019	13,360	0	0	13,360		
2.Water 5.Dug Well 8.			2020	13,760	0	0	13,760		
3.Sewer 6.Septic 9.None			2021	13,910	0	0	13,910		
Street <b>8 Discontinued Rd</b>			2022	12,870	0	0	12,870		
1.Paved 4.Proposed 7.MHG			<b>Land Data</b>						
2.Semi Imp 5.R/O/W 8.DIS									
3.Gravel 6.MHP 9.None			<b>Front Foot</b>	<b>Type</b>	<b>Effective</b>		<b>Influence</b>		<b>Influence Codes</b>
TG PLAN YEAR <b>2021</b>			11.Road Frontage		<b>Frontage</b>	<b>Depth</b>	<b>Factor</b>	<b>Code</b>	
Tif District # <b>0</b>			12.Delta Triangle				%		1.Unimproved
<b>Sale Data</b>			13.Nabla Triangle				%		2.Excess Frtg
Sale Date <b>12/19/2019</b>			14.Rear Land				%		3.Topography
Price <b>120,000</b>			15.Miscellaneous				%		4.Size/Shape
Sale Type <b>1 Land Only</b>							%		5.Access
1.Land 4.Mobile 7.C/I L&B			<b>Square Foot</b>	<b>Square Feet</b>					6.Restriction
2.L & B 5.Other 8.			16.Regular Lot				%		7.Open Space
3.Building 6.C/I Land 9.			17.Secondary Lot				%		8.View/Environ
Financing <b>9 Unknown</b>			18.Hydro Facility				%		9.Fract Share
1.Convent 4.Seller 7.			19.Improvements				%		<b>Acres</b>
2.FHA/VA 5.Private 8.			20.Base 3 (Fract)				%		30.Rear Land 3
3.Assumed 6.Cash 9.Unknown							%		31.Tillable
Validity <b>4 Split/Assemblage</b>			<b>Fract. Acre</b>	<b>Acres/Sites</b>					32.Pasture
1.Valid 4.Split 7.Renovate			21.Base 1 (Fract)	39	40.90	100	%	0	33.Orchard
2.Related 5.Partial 8.Other			22.Base 2 (Fract)				%		34.Softwood F&O
3.Distress 6.Exempt 9.Short			23.Base 3				%		35.Mixed Wood F&O
Verified <b>5 Public Record</b>			<b>Acres</b>				%		36.Hardwood F&O
1.Buyer 4.Agent 7.Family			24.Base 1				%		37.Softwood TG
2.Seller 5.Pub Rec 8.Other			25.Base 2				%		38.Mixed Wood TG
3.Lender 6.MLS 9.			26.Frontage 1				%		39.Hardwood TG
			27.Rear Land 4				%		40.Wasteland
			28.Rear Land 1				%		41.Commercial
			29.Rear Land 2				%		42.2nd Site
			<b>Total Acreage</b>		<b>40.90</b>				43.Post Rd
									44.Lot Improvemen
									45.Subdivision Lo
									46.Golf Course

**Bowdoin**

Map Lot 13-25-0

Account 1331

Location HUFFS MILL RD

Card 1 Of 1 7/22/2022

Building Style <b>0 Not Coded</b>	SF Bsmt Living <b>0</b>	Layout <b>0</b>
0.Not Code 4.Cape 8.Log	Fin Bsmt Grade <b>0 0</b>	1.Typical 4. 7.
1.Conv. 5.Garrison 9.Other	OCCUPANCY <b>0</b>	2.Inadeq 5. 8.
2.Ranch 6.Split 10.DW	Heat Type <b>100% 0 Not Coded</b>	3.Poor 6. 9.
3.R Ranch 7.Contemp 11.Church	0.Not Code 4.Steam 8.Fi/Wall	Attic <b>0</b>
Dwelling Units <b>0</b>	1.HWBB 5.FWA 9.No Heat	1.1/4 Fin 4.Full Fin 7.
Other Units <b>0</b>	2.HWCI 6.GravWA 11.	2.1/2 Fin 5.Fi/Stair 8.
Stories <b>0</b>	3.H Pump 7.Electric 12.	3.3/4 Fin 6. 9.None
1.1 4.1.5 7.4	Cool Type <b>0% 9 None</b>	Insulation <b>0</b>
2.2 5.1.75 8.20	1.Refrig 4.W&C Air 7.	1.Full 4.Minimal 7.
3.3 6.2.5 9.Yurt	2.Evapor 5. 8.	2.Heavy 5. 8.
Exterior Walls <b>0 Not Coded</b>	3.H Pump 6. 9.None	3.Capped 6. 9.None
0.Not Code 4.Asbestos 8.Concrete	Kitchen Style <b>0</b>	Unfinished % <b>0%</b>
1.Wood 5.Stucco 9.Other	1.Modern 4.Obsolete 7.	Grade & Factor <b>0 0%</b>
2.Vin/Al 6.Brick 10.Board B	2.Typical 5. 8.	1.E Grade 4.B Grade 7.
3.Compos. 7.Stone 12.	3.Old Type 6. 9.None	2.D Grade 5.A Grade 8.
Roof Surface <b>0</b>	Bath(s) Style <b>0</b>	3.C Grade 6.AA Grade 9.Same
1.Asphalt 4.Composit 7.	1.Modern 4.Obsolete 7.	SQFT (Footprint) <b>0</b>
2.Slate 5.Wood 8.	2.Typical 5. 8.	Condition <b>0</b>
3.Metal 6.Other 9.	3.Old Type 6. 9.None	1.Poor 4.Avg 7.V G
SF Masonry Trim <b>0</b>	# Rooms <b>0</b>	2.Fair 5.Avg+ 8.Exc
SEPTIC DESIGN <b>0</b>	# Bedrooms <b>0</b>	3.Avg- 6.Good 9.Same
BLDG PERMIT <b>0</b>	# Full Baths <b>0</b>	Phys. % Good <b>0%</b>
Year Built <b>0</b>	# Half Baths <b>0</b>	Funct. % Good <b>100%</b>
Year Remodeled <b>0</b>	# Addn Fixtures <b>0</b>	Functional Code <b>9 None</b>
Foundation <b>0</b>	# Fireplaces <b>0</b>	1.Incomp 4.Delap 7.No Power
1.Concrete 4.Wood 7.		2.O-Built 5.Bsmt 8.LongTerm
2.C Block 5.Slab 8.		3.Damage 6.Dbwd 9.None
3.Br/Stone 6.Piers 9.		Econ. % Good <b>100%</b>
Basement <b>0</b>		Economic Code <b>None</b>
1.1/4 Bmt 4.Full Bmt 7.		0.None 3.No Power 7.
2.1/2 Bmt 5.None 8.		1.Location 4.Generate 8.
3.3/4 Bmt 6. 9.None		2.Encroach 9.None 9.
Bsmt Gar # Cars <b>0</b>		Entrance Code <b>0</b>
Wet Basement <b>0</b>		1.Interior 4.Vacant 7.Entered
1.Dry 4. 7.		2.Refusal 5.Estimate 8.No
2.Damp 5. 8.		3.Informed 6.Reviewed 9.Land
3.Wet 6. 9.		Information Code <b>0</b>
		1.Owner 4.Agent 7.
		2.Relative 5.Estimate 8.
		3.Tenant 6.Other 9.



Date Inspected

Additions, Outbuildings & Improvements							
Type	Year	Units	Grade	Cond	Phys.	Funct.	Sound Value
					%	%	1.One Story Fram
					%	%	2.Two Story Fram
					%	%	3.Three Story Fr
					%	%	4.1 & 1/2 Story
					%	%	5.1 & 3/4 Story
					%	%	6.2 & 1/2 Story
					%	%	21.Open Frame Por
					%	%	22.Encl Frame Por
					%	%	23.Attached Garag
					%	%	24.Frame Shed
					%	%	25.Frame Bay Wind
					%	%	26.1SFr Overhang
					%	%	27.Unfin Basement
					%	%	28.Unfinished Att
					%	%	29.Finished Attic

DETZEL, CHRISTIAN  
DETZEL, PHUONG LINH  
6 BRANTWOOD LANE  
BURLINGTON MA 01803

B2431P273 B3251P93 B2020RP9224

Previous Owner  
BOLDUC, PATRICK R  
BOLDUC, TARA B & GAETAN C  
397 RIDGE RD  
LISBON FALLS ME 04252  
Sale Date: 11/20/2020

Previous Owner  
WOODSON, ROGER E  
PMB #300, 13 GURNET RD

BRUNSWICK ME 04011  
Sale Date: 12/07/2010

Inspection Witnessed By:

X	Date	Date Insp.
No./Date	Description	Date Insp.

Notes:

**Bowdoin**

Property Data			Assessment Record						
Neighborhood <b>13 Map 13</b>			Year	Land	Buildings	Exempt	Total		
Tree Growth Year <b>1982</b>			2009	36,240	0	0	36,240		
Farmland Yr <b>0</b>			2010	37,800	0	0	37,800		
Open Space Yr <b>0</b>			2011	37,800	0	0	37,800		
Zone/Land Use <b>11 Residential 1</b>			2012	32,390	0	0	32,390		
Secondary Zone			2013	31,630	0	0	31,630		
Topography			2014	31,650	0	0	31,650		
1.Level 4.Below St 7.LevelBog			2015	31,410	0	0	31,410		
2.Rolling 5.Low 8.Conform			2016	41,960	0	0	41,960		
3.Above St 6.FZone 9.Non-Confor			2017	44,340	0	0	44,340		
Utilities			2018	46,550	0	0	46,550		
1.Public 4.Dr Well 7.Cesspool			2019	46,160	0	0	46,160		
2.Water 5.Dug Well 8.			2020	47,180	0	0	47,180		
3.Sewer 6.Septic 9.None			2021	47,420	0	0	47,420		
Street <b>8 Discontinued Rd</b>			2022	40,260	0	0	40,260		
1.Paved 4.Proposed 7.MHG			<b>Land Data</b>						
2.Semi Imp 5.R/O/W 8.DIS									
3.Gravel 6.MHP 9.None			<b>Front Foot</b>	<b>Type</b>	<b>Effective</b>		<b>Influence</b>		<b>Influence Codes</b>
TG PLAN YEAR <b>2011</b>			11.Road Frontage		Frontage	Depth	Factor	Code	
Tif District # <b>0</b>			12.Delta Triangle				%		1.Unimproved
<b>Sale Data</b>			13.Nabla Triangle				%		2.Excess Frtg
Sale Date <b>11/20/2020</b>			14.Rear Land				%		3.Topography
Price <b>200,000</b>			15.Miscellaneous				%		4.Size/Shape
Sale Type <b>1 Land Only</b>							%		5.Access
1.Land 4.Mobile 7.C/I L&B			<b>Square Foot</b>	<b>Square Feet</b>					6.Restriction
2.L & B 5.Other 8.			16.Regular Lot				%		7.Open Space
3.Building 6.C/I Land 9.			17.Secondary Lot				%		8.View/Environ
Financing <b>9 Unknown</b>			18.Hydro Facility				%		9.Fract Share
1.Convent 4.Seller 7.			19.Improvements				%		<b>Acres</b>
2.FHA/VA 5.Private 8.			20.Base 3 (Fract)				%		30.Rear Land 3
3.Assumed 6.Cash 9.Unknown							%		31.Tillable
Validity <b>1 Arms Length Sale</b>			<b>Fract. Acre</b>	<b>Acres/Sites</b>					32.Pasture
1.Valid 4.Split 7.Renovate			21.Base 1 (Fract)	38	51.00	100	%	0	33.Orchard
2.Related 5.Partial 8.Other			22.Base 2 (Fract)	40	15.00	100	%	0	34.Softwood F&O
3.Distress 6.Exempt 9.Short			23.Base 3	39	60.00	100	%	0	35.Mixed Wood F&O
Verified <b>5 Public Record</b>			<b>Acres</b>				%		36.Hardwood F&O
1.Buyer 4.Agent 7.Family			24.Base 1				%		37.Softwood TG
2.Seller 5.Pub Rec 8.Other			25.Base 2				%		38.Mixed Wood TG
3.Lender 6.MLS 9.			26.Frontage 1				%		39.Hardwood TG
			27.Rear Land 4				%		40.Wasteland
			28.Rear Land 1				%		41.Commercial
			29.Rear Land 2				%		42.2nd Site
			<b>Total Acreage</b>		126.00				43.Post Rd
									44.Lot Improvemen
									45.Subdivision Lo
									46.Golf Course

**Bowdoin**

Map Lot 13-26-0

Account 1332

Location HUFFS MILL RD

Card 1 Of 1 7/22/2022

Building Style <b>0 Not Coded</b>	SF Bsmt Living <b>0</b>	Layout <b>0</b>
0.Not Code 4.Cape 8.Log	Fin Bsmt Grade <b>0 0</b>	1.Typical 4. 7.
1.Conv. 5.Garrison 9.Other	OCCUPANCY <b>0</b>	2.Inadeq 5. 8.
2.Ranch 6.Split 10.DW	Heat Type <b>100% 0 Not Coded</b>	3.Poor 6. 9.
3.R Ranch 7.Contemp 11.Church	0.Not Code 4.Steam 8.FI/Wall	Attic <b>0</b>
Dwelling Units <b>0</b>	1.HWBB 5.FWA 9.No Heat	1.1/4 Fin 4.Full Fin 7.
Other Units <b>0</b>	2.HWCI 6.GravWA 11.	2.1/2 Fin 5.FI/Stair 8.
Stories <b>0</b>	3.H Pump 7.Electric 12.	3.3/4 Fin 6. 9.None
1.1 4.1.5 7.4	Cool Type <b>0% 9 None</b>	Insulation <b>0</b>
2.2 5.1.75 8.20	1.Refrig 4.W&C Air 7.	1.Full 4.Minimal 7.
3.3 6.2.5 9.Yurt	2.Evapor 5. 8.	2.Heavy 5. 8.
Exterior Walls <b>0 Not Coded</b>	3.H Pump 6. 9.None	3.Capped 6. 9.None
0.Not Code 4.Asbestos 8.Concrete	Kitchen Style <b>0</b>	Unfinished % <b>0%</b>
1.Wood 5.Stucco 9.Other	1.Modern 4.Obsolete 7.	Grade & Factor <b>0 0%</b>
2.Vin/Al 6.Brick 10.Board B	2.Typical 5. 8.	1.E Grade 4.B Grade 7.
3.Compos. 7.Stone 12.	3.Old Type 6. 9.None	2.D Grade 5.A Grade 8.
Roof Surface <b>0</b>	Bath(s) Style <b>0</b>	3.C Grade 6.AA Grade 9.Same
1.Asphalt 4.Composit 7.	1.Modern 4.Obsolete 7.	SQFT (Footprint) <b>0</b>
2.Slate 5.Wood 8.	2.Typical 5. 8.	Condition <b>0</b>
3.Metal 6.Other 9.	3.Old Type 6. 9.None	1.Poor 4.Avg 7.V G
SF Masonry Trim <b>0</b>	# Rooms <b>0</b>	2.Fair 5.Avg+ 8.Exc
SEPTIC DESIGN <b>0</b>	# Bedrooms <b>0</b>	3.Avg- 6.Good 9.Same
BLDG PERMIT <b>0</b>	# Full Baths <b>0</b>	Phys. % Good <b>0%</b>
Year Built <b>0</b>	# Half Baths <b>0</b>	Funct. % Good <b>100%</b>
Year Remodeled <b>0</b>	# Addn Fixtures <b>0</b>	Functional Code <b>9 None</b>
Foundation <b>0</b>	# Fireplaces <b>0</b>	1.Incomp 4.Delap 7.No Power
1.Concrete 4.Wood 7.		2.O-Built 5.Bsmt 8.LongTerm
2.C Block 5.Slab 8.		3.Damage 6.Dbwd 9.None
3.Br/Stone 6.Piers 9.		Econ. % Good <b>100%</b>
Basement <b>0</b>		Economic Code <b>None</b>
1.1/4 Bmt 4.Full Bmt 7.		0.None 3.No Power 7.
2.1/2 Bmt 5.None 8.		1.Location 4.Generate 8.
3.3/4 Bmt 6. 9.None		2.Encroach 9.None 9.
Bsmt Gar # Cars <b>0</b>		Entrance Code <b>0</b>
Wet Basement <b>0</b>		1.Interior 4.Vacant 7.Entered
1.Dry 4. 7.		2.Refusal 5.Estimate 8.No
2.Damp 5. 8.		3.Informed 6.Reviewed 9.Land
3.Wet 6. 9.		Information Code <b>0</b>
		1.Owner 4.Agent 7.
		2.Relative 5.Estimate 8.
		3.Tenant 6.Other 9.



Date Inspected

Additions, Outbuildings & Improvements								
Type	Year	Units	Grade	Cond	Phys.	Funct.	Sound Value	
					%	%		1.One Story Fram
					%	%		2.Two Story Fram
					%	%		3.Three Story Fr
					%	%		4.1 & 1/2 Story
					%	%		5.1 & 3/4 Story
					%	%		6.2 & 1/2 Story
					%	%		21.Open Frame Por
					%	%		22.Encl Frame Por
					%	%		23.Attached Garag
					%	%		24.Frame Shed
					%	%		25.Frame Bay Wind
					%	%		26.1SFr Overhang
					%	%		27.Unfin Basement
					%	%		28.Unfinished Att
					%	%		29.Finished Attic



BOULAY, ARTHUR L  
BOULAY, LORI L  
32 FEDERAL ST  
BRUNSWICK ME 04011

B3397P230 B3469P175 B3469P177

Previous Owner  
BELLEFLEUR, KYLE  
P.O. BOX 7708

LEWISTON ME 04240  
Sale Date: 1/28/2013

Previous Owner  
BELLEFLEUR SR, DEVISEES OF ROLAND H  
c/c ROLAND H BELLEFLEUR, JR  
127 LEDGE HILL RD  
BOWDOIN ME 04287  
Sale Date: 6/14/2012

Inspection Witnessed By:

X	Date
No./Date	Description
	Date Insp.

Notes:

**Bowdoin**

Property Data			Assessment Record						
Neighborhood <b>13 Map 13</b>			Year	Land	Buildings	Exempt	Total		
Tree Growth Year <b>1996</b>			2009	42,550	116,090	0	158,640		
Farmland Yr <b>0</b>			2010	42,690	116,090	0	158,780		
Open Space Yr <b>0</b>			2011	42,690	116,090	0	158,780		
Zone/Land Use <b>11 Residential 1</b>			2012	49,700	116,090	0	165,790		
Secondary Zone			2013	49,600	116,090	0	165,690		
Topography <b>6 Flood Zone</b>			2014	49,590	116,090	0	165,680		
1.Level 4.Below St 7.LevelBog			2015	49,530	116,090	0	165,620		
2.Rolling 5.Low 8.Conform			2016	50,870	116,090	0	166,960		
3.Above St 6.FZone 9.Non-Confor			2017	51,120	116,090	0	167,210		
Utilities			2018	51,350	116,090	0	167,440		
1.Public 4.Dr Well 7.Cesspool			2019	51,300	116,090	0	167,390		
2.Water 5.Dug Well 8.			2020	51,410	116,090	0	167,500		
3.Sewer 6.Septic 9.None			2021	51,430	116,090	0	167,520		
Street <b>5 Right-Of-Way</b>			2022	50,570	110,870	0	161,440		
1.Paved 4.Proposed 7.MHG			<b>Land Data</b>						
2.Semi Imp 5.R/O/W 8.DIS									
3.Gravel 6.MHP 9.None			<b>Front Foot</b>	<b>Type</b>	<b>Effective</b>		<b>Influence</b>		<b>Influence Codes</b>
TG PLAN YEAR <b>2015</b>			11.Road Frontage		<b>Frontage</b>	<b>Depth</b>	<b>Factor</b>	<b>Code</b>	
Tif District # <b>0</b>			12.Delta Triangle						1.Unimproved
<b>Sale Data</b>			13.Nabla Triangle						2.Excess Frtg
Sale Date <b>1/28/2013</b>			14.Rear Land						3.Topography
Price <b>62,500</b>			15.Miscellaneous						4.Size/Shape
Sale Type <b>2 Land &amp; Buildings</b>									5.Access
1.Land 4.Mobile 7.C/I L&B			<b>Square Foot</b>	<b>Square Feet</b>					6.Restriction
2.L & B 5.Other 8.			16.Regular Lot						7.Open Space
3.Building 6.C/I Land 9.			17.Secondary Lot						8.View/Environ
Financing <b>9 Unknown</b>			18.Hydro Facility						9.Fract Share
1.Convent 4.Seller 7.			19.Improvements						<b>Acres</b>
2.FHA/VA 5.Private 8.			20.Base 3 (Fract)						30.Rear Land 3
3.Assumed 6.Cash 9.Unknown									31.Tillable
Validity <b>8 Other Non Valid</b>			<b>Fract. Acre</b>	<b>Acreege/Sites</b>					32.Pasture
1.Valid 4.Split 7.Renovate			21.Base 1 (Fract)	51	1.00	100	%	0	33.Orchard
2.Related 5.Partial 8.Other			22.Base 2 (Fract)	38	9.00	100	%	0	34.Softwood F&O
3.Distress 6.Exempt 9.Short			23.Base 3	39	4.00	100	%	0	35.Mixed Wood F&O
Verified <b>5 Public Record</b>			<b>Acres</b>	28	3.00	100	%	0	36.Hardwood F&O
1.Buyer 4.Agent 7.Family			24.Base 1	40	1.00	100	%	0	37.Softwood TG
2.Seller 5.Pub Rec 8.Other			25.Base 2	44	1.00	100	%	0	38.Mixed Wood TG
3.Lender 6.MLS 9.			26.Frontage 1	52	718.00	100	%	0	39.Hardwood TG
			27.Rear Land 4	<b>Total Acreege 18.00</b>					40.Wasteland
			28.Rear Land 1						42.2nd Site
			29.Rear Land 2	43.Post Rd					
				44.Lot Improvemen					
				45.Subdivision Lo					
				46.Golf Course					

**Bowdoin**

Map Lot 13-26-01

Account 1333

Location 141 LEDGE HILL RD

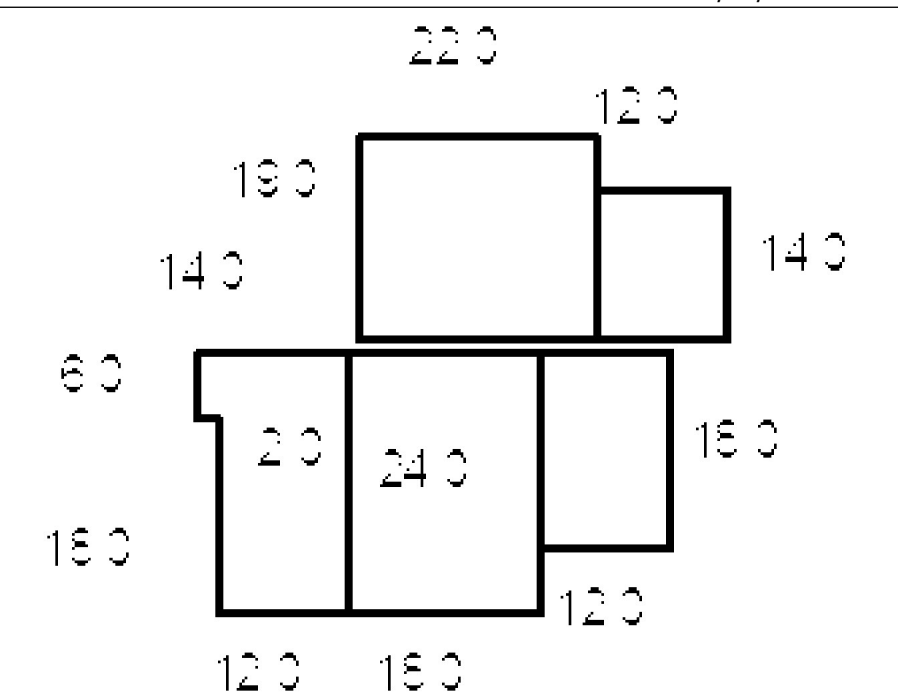
Card 1 Of 1 7/22/2022

Building Style <b>1 Conventional</b>	SF Bsmt Living <b>0</b>	Layout <b>1 Typical</b>
0.Not Code 4.Cape 8.Log	Fin Bsmt Grade <b>0 0</b>	1.Typical 4. 7.
1.Conv. 5.Garrison 9.Other	OCCUPANCY <b>0</b>	2.Inadeq 5. 8.
2.Ranch 6.Split 10.DW	Heat Type <b>100% 1 Hot Water BB</b>	3.Poor 6. 9.
3.R Ranch 7.Contemp 11.Church	0.Not Code 4.Steam 8.F/Wall	Attic <b>9 None</b>
Dwelling Units <b>1</b>	1.HWBB 5.FWA 9.No Heat	1.1/4 Fin 4.Full Fin 7.
Other Units <b>0</b>	2.HWCI 6.GravWA 11.	2.1/2 Fin 5.F/Stair 8.
Stories <b>2 Two Story</b>	3.H Pump 7.Electric 12.	3.3/4 Fin 6. 9.None
1.1 4.1.5 7.4	Cool Type <b>0% 9 None</b>	Insulation <b>1 Full</b>
2.2 5.1.75 8.20	1.Refrig 4.W&C Air 7.	1.Full 4.Minimal 7.
3.3 6.2.5 9.Yurt	2.Evapor 5. 8.	2.Heavy 5. 8.
Exterior Walls <b>2 Vinyl/Aluminum</b>	3.H Pump 6. 9.None	3.Capped 6. 9.None
0.Not Code 4.Asbestos 8.Concrete	Kitchen Style <b>2 Typical</b>	Unfinished % <b>0%</b>
1.Wood 5.Stucco 9.Other	1.Modern 4.Obsolete 7.	Grade & Factor <b>3 Average 110%</b>
2.Vin/Al 6.Brick 10.Board B	2.Typical 5. 8.	1.E Grade 4.B Grade 7.
3.Compos. 7.Stone 12.	3.Old Type 6. 9.None	2.D Grade 5.A Grade 8.
Roof Surface <b>1 Asphalt Shingles</b>	Bath(s) Style <b>2 Typical Bath(s)</b>	3.C Grade 6.AA Grade 9.Same
1.Asphalt 4.Composit 7.	1.Modern 4.Obsolete 7.	SQFT (Footprint) <b>418</b>
2.Slate 5.Wood 8.	2.Typical 5. 8.	Condition <b>4 Average</b>
3.Metal 6.Other 9.	3.Old Type 6. 9.None	1.Poor 4.Avg 7.V G
SF Masonry Trim <b>0</b>	# Rooms <b>8</b>	2.Fair 5.Avg+ 8.Exc
SEPTIC DESIGN <b>0</b>	# Bedrooms <b>2</b>	3.Avg- 6.Good 9.Same
BLDG PERMIT <b>0</b>	# Full Baths <b>1</b>	Phys. % Good <b>0%</b>
Year Built <b>1998</b>	# Half Baths <b>0</b>	Funct. % Good <b>100%</b>
Year Remodeled <b>0</b>	# Addn Fixtures <b>0</b>	Functional Code <b>9 None</b>
Foundation <b>2 Concrete Block</b>	# Fireplaces <b>0</b>	1.Incomp 4.Delap 7.No Power
1.Concrete 4.Wood 7.		2.O-Built 5.Bsmt 8.LongTerm
2.C Block 5.Slab 8.		3.Damage 6.Dbwd 9.None
3.Br/Stone 6.Piers 9.		Econ. % Good <b>100%</b>
Basement <b>9 No Basement</b>		Economic Code <b>None</b>
1.1/4 Bmt 4.Full Bmt 7.		0.None 3.No Power 7.
2.1/2 Bmt 5.None 8.		1.Location 4.Generate 8.
3.3/4 Bmt 6. 9.None		2.Encroach 9.None 9.
Bsmt Gar # Cars <b>0</b>		Entrance Code <b>3 Information Only</b>
Wet Basement <b>0</b>		1.Interior 4.Vacant 7.Entered
1.Dry 4. 7.		2.Refusal 5.Estimate 8.No
2.Damp 5. 8.		3.Informed 6.Reviewed 9.Land
3.Wet 6. 9.		Information Code <b>2 Relative</b>
		1.Owner 4.Agent 7.
		2.Relative 5.Estimate 8.
		3.Tenant 6.Other 9.

Date Inspected

**Additions, Outbuildings & Improvements**

Type	Year	Units	Grade	Cond	Phys.	Funct.	Sound Value
1 One Story Frame	1999	432	0 0	0	0 %	0 %	
22 Encl Frame Porch	1999	168	0 0	0	0 %	0 %	
68 Wood Deck	1999	300	0 0	0	0 %	0 %	
68 Wood Deck	1999	216	0 0	0	0 %	0 %	
					%	%	
					%	%	
					%	%	
					%	%	
					%	%	
					%	%	
					%	%	
					%	%	



McBRIDE, DANIEL J  
McBRIDE, ELIZABETH W  
3860 SOUTH MALLARD LN  
DOYLESTOWN PA 18902

B2309P11

Inspection Witnessed By:

No./Date	Description	Date Insp.
X		

Notes:

**Bowdoin**

Property Data			Assessment Record																																																																																																																																																																																																																
Neighborhood <b>13 Map 13</b>			Year	Land	Buildings	Exempt	Total																																																																																																																																																																																																												
Tree Growth Year <b>0</b>			2009	30,740	0	0	30,740																																																																																																																																																																																																												
Farmland Yr <b>0</b>			2010	30,740	0	0	30,740																																																																																																																																																																																																												
Open Space Yr <b>0</b>			2011	30,740	0	0	30,740																																																																																																																																																																																																												
Zone/Land Use <b>11 Residential 1</b>			2012	33,240	0	0	33,240																																																																																																																																																																																																												
Secondary Zone			2013	33,240	0	0	33,240																																																																																																																																																																																																												
Topography <b>6 Flood Zone</b>			2014	33,240	0	0	33,240																																																																																																																																																																																																												
1.Level 4.Below St 7.LevelBog			2015	33,240	0	0	33,240																																																																																																																																																																																																												
2.Rolling 5.Low 8.Conform			2016	33,240	0	0	33,240																																																																																																																																																																																																												
3.Above St 6.FZone 9.Non-Confor			2017	33,240	0	0	33,240																																																																																																																																																																																																												
Utilities			2018	33,240	0	0	33,240																																																																																																																																																																																																												
1.Public 4.Dr Well 7.Cesspool			2019	33,240	0	0	33,240																																																																																																																																																																																																												
2.Water 5.Dug Well 8.			2020	33,240	0	0	33,240																																																																																																																																																																																																												
3.Sewer 6.Septic 9.None			2021	33,240	0	0	33,240																																																																																																																																																																																																												
Street			2022	33,240	0	0	33,240																																																																																																																																																																																																												
1.Paved 4.Proposed 7.MHG			<table border="1"> <thead> <tr> <th colspan="4">Land Data</th> </tr> <tr> <th rowspan="2">Front Foot</th> <th rowspan="2">Type</th> <th colspan="2">Effective</th> <th colspan="2">Influence</th> <th rowspan="2">Influence Codes</th> </tr> <tr> <th>Frontage</th> <th>Depth</th> <th>Factor</th> <th>Code</th> </tr> </thead> <tbody> <tr> <td>11.Road Frontage</td> <td></td> <td></td> <td></td> <td>%</td> <td></td> <td>1.Unimproved</td> </tr> <tr> <td>12.Delta Triangle</td> <td></td> <td></td> <td></td> <td>%</td> <td></td> <td>2.Excess Frtg</td> </tr> <tr> <td>13.Nabla Triangle</td> <td></td> <td></td> <td></td> <td>%</td> <td></td> <td>3.Topography</td> </tr> <tr> <td>14.Rear Land</td> <td></td> <td></td> <td></td> <td>%</td> <td></td> <td>4.Size/Shape</td> </tr> <tr> <td>15.Miscellaneous</td> <td></td> <td></td> <td></td> <td>%</td> <td></td> <td>5.Access</td> </tr> <tr> <td></td> <td></td> <td></td> <td></td> <td>%</td> <td></td> <td>6.Restriction</td> </tr> <tr> <td></td> <td></td> <td></td> <td></td> <td>%</td> <td></td> <td>7.Open Space</td> </tr> <tr> <td></td> <td></td> <td></td> <td></td> <td>%</td> <td></td> <td>8.View/Environ</td> </tr> <tr> <td></td> <td></td> <td></td> <td></td> <td>%</td> <td></td> <td>9.Fract Share</td> </tr> <tr> <td></td> <td></td> <td></td> <td></td> <td>%</td> <td></td> <td><b>Acres</b></td> </tr> <tr> <td></td> <td></td> <td></td> <td></td> <td>%</td> <td></td> <td>30.Rear Land 3</td> </tr> <tr> <td></td> <td></td> <td></td> <td></td> <td>%</td> <td></td> <td>31.Tillable</td> </tr> <tr> <td></td> <td></td> <td></td> <td></td> <td>%</td> <td></td> <td>32.Pasture</td> </tr> <tr> <td></td> <td></td> <td></td> <td></td> <td>%</td> <td></td> <td>33.Orchard</td> </tr> <tr> <td></td> <td></td> <td></td> <td></td> <td>%</td> <td></td> <td>34.Softwood F&amp;O</td> </tr> <tr> <td></td> <td></td> <td></td> <td></td> <td>%</td> <td></td> <td>35.Mixed Wood F&amp;O</td> </tr> <tr> <td></td> <td></td> <td></td> <td></td> <td>%</td> <td></td> <td>36.Hardwood F&amp;O</td> </tr> <tr> <td></td> <td></td> <td></td> <td></td> <td>%</td> <td></td> <td>37.Softwood TG</td> </tr> <tr> <td></td> <td></td> <td></td> <td></td> <td>%</td> <td></td> <td>38.Mixed Wood TG</td> </tr> <tr> <td></td> <td></td> <td></td> <td></td> <td>%</td> <td></td> <td>39.Hardwood TG</td> </tr> <tr> <td></td> <td></td> <td></td> <td></td> <td>%</td> <td></td> <td>40.Wasteland</td> </tr> <tr> <td></td> <td></td> <td></td> <td></td> <td>%</td> <td></td> <td>41.Commercial</td> </tr> <tr> <td></td> <td></td> <td></td> <td></td> <td>%</td> <td></td> <td>42.2nd Site</td> </tr> <tr> <td></td> <td></td> <td></td> <td></td> <td>%</td> <td></td> <td>43.Post Rd</td> </tr> <tr> <td></td> <td></td> <td></td> <td></td> <td>%</td> <td></td> <td>44.Lot Improvemen</td> </tr> <tr> <td></td> <td></td> <td></td> <td></td> <td>%</td> <td></td> <td>45.Subdivision Lo</td> </tr> <tr> <td></td> <td></td> <td></td> <td></td> <td>%</td> <td></td> <td>46.Golf Course</td> </tr> </tbody> </table>					Land Data				Front Foot	Type	Effective		Influence		Influence Codes	Frontage	Depth	Factor	Code	11.Road Frontage				%		1.Unimproved	12.Delta Triangle				%		2.Excess Frtg	13.Nabla Triangle				%		3.Topography	14.Rear Land				%		4.Size/Shape	15.Miscellaneous				%		5.Access					%		6.Restriction					%		7.Open Space					%		8.View/Environ					%		9.Fract Share					%		<b>Acres</b>					%		30.Rear Land 3					%		31.Tillable					%		32.Pasture					%		33.Orchard					%		34.Softwood F&O					%		35.Mixed Wood F&O					%		36.Hardwood F&O					%		37.Softwood TG					%		38.Mixed Wood TG					%		39.Hardwood TG					%		40.Wasteland					%		41.Commercial					%		42.2nd Site					%		43.Post Rd					%		44.Lot Improvemen					%		45.Subdivision Lo					%		46.Golf Course
Land Data																																																																																																																																																																																																																			
Front Foot	Type	Effective						Influence		Influence Codes																																																																																																																																																																																																									
		Frontage						Depth	Factor		Code																																																																																																																																																																																																								
11.Road Frontage				%		1.Unimproved																																																																																																																																																																																																													
12.Delta Triangle				%		2.Excess Frtg																																																																																																																																																																																																													
13.Nabla Triangle				%		3.Topography																																																																																																																																																																																																													
14.Rear Land				%		4.Size/Shape																																																																																																																																																																																																													
15.Miscellaneous				%		5.Access																																																																																																																																																																																																													
				%		6.Restriction																																																																																																																																																																																																													
				%		7.Open Space																																																																																																																																																																																																													
				%		8.View/Environ																																																																																																																																																																																																													
				%		9.Fract Share																																																																																																																																																																																																													
				%		<b>Acres</b>																																																																																																																																																																																																													
				%		30.Rear Land 3																																																																																																																																																																																																													
				%		31.Tillable																																																																																																																																																																																																													
				%		32.Pasture																																																																																																																																																																																																													
				%		33.Orchard																																																																																																																																																																																																													
				%		34.Softwood F&O																																																																																																																																																																																																													
				%		35.Mixed Wood F&O																																																																																																																																																																																																													
				%		36.Hardwood F&O																																																																																																																																																																																																													
				%		37.Softwood TG																																																																																																																																																																																																													
				%		38.Mixed Wood TG																																																																																																																																																																																																													
				%		39.Hardwood TG																																																																																																																																																																																																													
				%		40.Wasteland																																																																																																																																																																																																													
				%		41.Commercial																																																																																																																																																																																																													
				%		42.2nd Site																																																																																																																																																																																																													
				%		43.Post Rd																																																																																																																																																																																																													
				%		44.Lot Improvemen																																																																																																																																																																																																													
				%		45.Subdivision Lo																																																																																																																																																																																																													
				%		46.Golf Course																																																																																																																																																																																																													
TG PLAN YEAR <b>0</b>			<b>Front Foot</b>																																																																																																																																																																																																																
Tif District # <b>0</b>			<b>Square Foot</b>																																																																																																																																																																																																																
<b>Sale Data</b>			<b>Fract. Acre</b>																																																																																																																																																																																																																
Sale Date <b>10/30/2003</b>			<b>Acres</b>																																																																																																																																																																																																																
Price <b>37,500</b>			24.Base 1																																																																																																																																																																																																																
Sale Type <b>1 Land Only</b>			25.Base 2																																																																																																																																																																																																																
1.Land 4.Mobile 7.C/I L&B			26.Frontage 1																																																																																																																																																																																																																
2.L & B 5.Other 8.			27.Rear Land 4																																																																																																																																																																																																																
3.Building 6.C/I Land 9.			28.Rear Land 1																																																																																																																																																																																																																
Financing			29.Rear Land 2																																																																																																																																																																																																																
1.Convent 4.Seller 7.			<b>Total Acreage</b> 19.40																																																																																																																																																																																																																
2.FHA/VA 5.Private 8.																																																																																																																																																																																																																			
3.Assumed 6.Cash 9.Unknown																																																																																																																																																																																																																			
Validity <b>1 Arms Length Sale</b>																																																																																																																																																																																																																			
1.Valid 4.Split 7.Renovate																																																																																																																																																																																																																			
2.Related 5.Partial 8.Other																																																																																																																																																																																																																			
3.Distress 6.Exempt 9.Short																																																																																																																																																																																																																			
Verified																																																																																																																																																																																																																			
1.Buyer 4.Agent 7.Family																																																																																																																																																																																																																			
2.Seller 5.Pub Rec 8.Other																																																																																																																																																																																																																			
3.Lender 6.MLS 9.																																																																																																																																																																																																																			

**Bowdoin**

Map Lot 13-26-02

Account 1334

Location LEDGE HILL RD

Card 1 Of 1 7/22/2022

Building Style <b>0 Not Coded</b>	SF Bsmt Living <b>0</b>	Layout <b>0</b>
0.Not Code 4.Cape 8.Log	Fin Bsmt Grade <b>0 0</b>	1.Typical 4. 7.
1.Conv. 5.Garrison 9.Other	OCCUPANCY <b>0</b>	2.Inadeq 5. 8.
2.Ranch 6.Split 10.DW	Heat Type <b>100% 0 Not Coded</b>	3.Poor 6. 9.
3.R Ranch 7.Contemp 11.Church	0.Not Code 4.Steam 8.FI/Wall	Attic <b>0</b>
Dwelling Units <b>0</b>	1.HWBB 5.FWA 9.No Heat	1.1/4 Fin 4.Full Fin 7.
Other Units <b>0</b>	2.HWCI 6.GravWA 11.	2.1/2 Fin 5.FI/Stair 8.
Stories <b>0</b>	3.H Pump 7.Electric 12.	3.3/4 Fin 6. 9.None
1.1 4.1.5 7.4	Cool Type <b>0% 9 None</b>	Insulation <b>0</b>
2.2 5.1.75 8.20	1.Refrig 4.W&C Air 7.	1.Full 4.Minimal 7.
3.3 6.2.5 9.Yurt	2.Evapor 5. 8.	2.Heavy 5. 8.
Exterior Walls <b>0 Not Coded</b>	3.H Pump 6. 9.None	3.Capped 6. 9.None
0.Not Code 4.Asbestos 8.Concrete	Kitchen Style <b>0</b>	Unfinished % <b>0%</b>
1.Wood 5.Stucco 9.Other	1.Modern 4.Obsolete 7.	Grade & Factor <b>0 0%</b>
2.Vin/Al 6.Brick 10.Board B	2.Typical 5. 8.	1.E Grade 4.B Grade 7.
3.Compos. 7.Stone 12.	3.Old Type 6. 9.None	2.D Grade 5.A Grade 8.
Roof Surface <b>0</b>	Bath(s) Style <b>0</b>	3.C Grade 6.AA Grade 9.Same
1.Asphalt 4.Composit 7.	1.Modern 4.Obsolete 7.	SQFT (Footprint) <b>0</b>
2.Slate 5.Wood 8.	2.Typical 5. 8.	Condition <b>0</b>
3.Metal 6.Other 9.	3.Old Type 6. 9.None	1.Poor 4.Avg 7.V G
SF Masonry Trim <b>0</b>	# Rooms <b>0</b>	2.Fair 5.Avg+ 8.Exc
SEPTIC DESIGN <b>0</b>	# Bedrooms <b>0</b>	3.Avg- 6.Good 9.Same
BLDG PERMIT <b>0</b>	# Full Baths <b>0</b>	Phys. % Good <b>0%</b>
Year Built <b>0</b>	# Half Baths <b>0</b>	Funct. % Good <b>100%</b>
Year Remodeled <b>0</b>	# Addn Fixtures <b>0</b>	Functional Code <b>9 None</b>
Foundation <b>0</b>	# Fireplaces <b>0</b>	1.Incomp 4.Delap 7.No Power
1.Concrete 4.Wood 7.		2.O-Built 5.Bsmt 8.LongTerm
2.C Block 5.Slab 8.		3.Damage 6.Dbwd 9.None
3.Br/Stone 6.Piers 9.		Econ. % Good <b>100%</b>
Basement <b>0</b>		Economic Code <b>None</b>
1.1/4 Bmt 4.Full Bmt 7.		0.None 3.No Power 7.
2.1/2 Bmt 5.None 8.		1.Location 4.Generate 8.
3.3/4 Bmt 6. 9.None		2.Encroach 9.None 9.
Bsmt Gar # Cars <b>0</b>		Entrance Code <b>0</b>
Wet Basement <b>0</b>		1.Interior 4.Vacant 7.Entered
1.Dry 4. 7.		2.Refusal 5.Estimate 8.No
2.Damp 5. 8.		3.Informed 6.Reviewed 9.Land
3.Wet 6. 9.		Information Code <b>0</b>
		1.Owner 4.Agent 7.
		2.Relative 5.Estimate 8.
		3.Tenant 6.Other 9.



Date Inspected

Additions, Outbuildings & Improvements								
Type	Year	Units	Grade	Cond	Phys.	Funct.	Sound Value	
					%	%		1.One Story Fram
					%	%		2.Two Story Fram
					%	%		3.Three Story Fr
					%	%		4.1 & 1/2 Story
					%	%		5.1 & 3/4 Story
					%	%		6.2 & 1/2 Story
					%	%		21.Open Frame Por
					%	%		22.Encl Frame Por
					%	%		23.Attached Garag
					%	%		24.Frame Shed
					%	%		25.Frame Bay Wind
					%	%		26.1SFr Overhang
					%	%		27.Unfin Basement
					%	%		28.Unfinished Att
					%	%		29.Finished Attic

GATTO, JOSHUA IAN  
127 LEDGE HILL RD  
BOWDOIN ME 04287

B1403P291 B3561P106 B3561P108 B2018RP3782

Previous Owner  
BLACKWELL, CHELSEA A  
BLACKWELL III, DAVID L  
127 LEDGE HILL RD  
BOWDOIN ME 04287  
Sale Date: 6/12/2018

Previous Owner  
BELLEFLEUR JR, ROLAND H  
127 LEDGE HILL RD  
BOWDOIN ME 04287  
Sale Date: 2/12/2013

Inspection Witnessed By:

X	Date
No./Date	Description
	Date Insp.

Notes:

**Bowdoin**

Property Data			Assessment Record						
Neighborhood <b>13 Map 13</b>			Year	Land	Buildings	Exempt	Total		
Tree Growth Year <b>0</b>			2009	64,000	131,070	10,000	185,070		
Farmland Yr <b>0</b>			2010	64,000	131,070	10,000	185,070		
Open Space Yr <b>0</b>			2011	64,000	131,070	10,000	185,070		
Zone/Land Use <b>11 Residential 1</b>			2012	73,000	124,870	10,000	187,870		
Secondary Zone			2013	64,000	124,870	10,000	178,870		
Topography <b>6 Flood Zone</b>			2014	71,500	124,870	0	196,370		
1.Level 4.Below St 7.LevelBog			2015	71,500	124,870	10,000	186,370		
2.Rolling 5.Low 8.Conform			2016	71,500	124,870	15,000	181,370		
3.Above St 6.FZone 9.Non-Confor			2017	71,500	124,870	20,000	176,370		
Utilities			2018	71,500	128,350	20,000	179,850		
1.Public 4.Dr Well 7.Cesspool			2019	71,500	128,350	0	199,850		
2.Water 5.Dug Well 8.			2020	71,500	128,350	0	199,850		
3.Sewer 6.Septic 9.None			2021	71,500	128,350	0	199,850		
Street <b>5 Right-Of-Way</b>			2022	71,500	122,720	0	194,220		
1.Paved 4.Proposed 7.MHG			<b>Land Data</b>						
2.Semi Imp 5.R/O/W 8.DIS									
3.Gravel 6.MHP 9.None			<b>Front Foot</b>	<b>Type</b>	<b>Effective</b>		<b>Influence</b>		<b>Influence Codes</b>
TG PLAN YEAR <b>0</b>			11.Road Frontage		<b>Frontage</b>	<b>Depth</b>	<b>Factor</b>	<b>Code</b>	
Tif District # <b>0</b>			12.Delta Triangle						1.Unimproved
<b>Sale Data</b>			13.Nabla Triangle						2.Excess Frtg
Sale Date <b>6/12/2018</b>			14.Rear Land						3.Topography
Price <b>222,500</b>			15.Miscellaneous						4.Size/Shape
Sale Type <b>2 Land &amp; Buildings</b>									5.Access
1.Land 4.Mobile 7.C/I L&B									6.Restriction
2.L & B 5.Other 8.			<b>Square Foot</b>	<b>Square Feet</b>					7.Open Space
3.Building 6.C/I Land 9.			16.Regular Lot						8.View/Environ
Financing <b>9 Unknown</b>			17.Secondary Lot						9.Fract Share
1.Convent 4.Seller 7.			18.Hydro Facility						<b>Acres</b>
2.FHA/VA 5.Private 8.			19.Improvements						30.Rear Land 3
3.Assumed 6.Cash 9.Unknown			20.Base 3 (Fract)						31.Tillable
Validity <b>1 Arms Length Sale</b>									32.Pasture
1.Valid 4.Split 7.Renovate			<b>Fract. Acre</b>	<b>Acres/Sites</b>					33.Orchard
2.Related 5.Partial 8.Other			21.Base 1 (Fract)	25	1.00	100	%	0	34.Softwood F&O
3.Distress 6.Exempt 9.Short			22.Base 2 (Fract)	28	20.00	100	%	0	35.Mixed Wood F&O
Verified <b>5 Public Record</b>			23.Base 3	52	805.00	100	%	0	36.Hardwood F&O
1.Buyer 4.Agent 7.Family			<b>Acres</b>	44	1.00	100	%	0	37.Softwood TG
2.Seller 5.Pub Rec 8.Other			24.Base 1						38.Mixed Wood TG
3.Lender 6.MLS 9.			25.Base 2						39.Hardwood TG
			26.Frontage 1						40.Wasteland
			27.Rear Land 4						41.Commercial
			28.Rear Land 1						42.2nd Site
			29.Rear Land 2						43.Post Rd
			<b>Total Acreage</b>		21.00				44.Lot Improvemen
									45.Subdivision Lo
									46.Golf Course



**Bowdoin**

Map Lot 13-26-04

Account 1336

Location 127 LEDGE HILL RD

Card 1 Of 1 7/22/2022

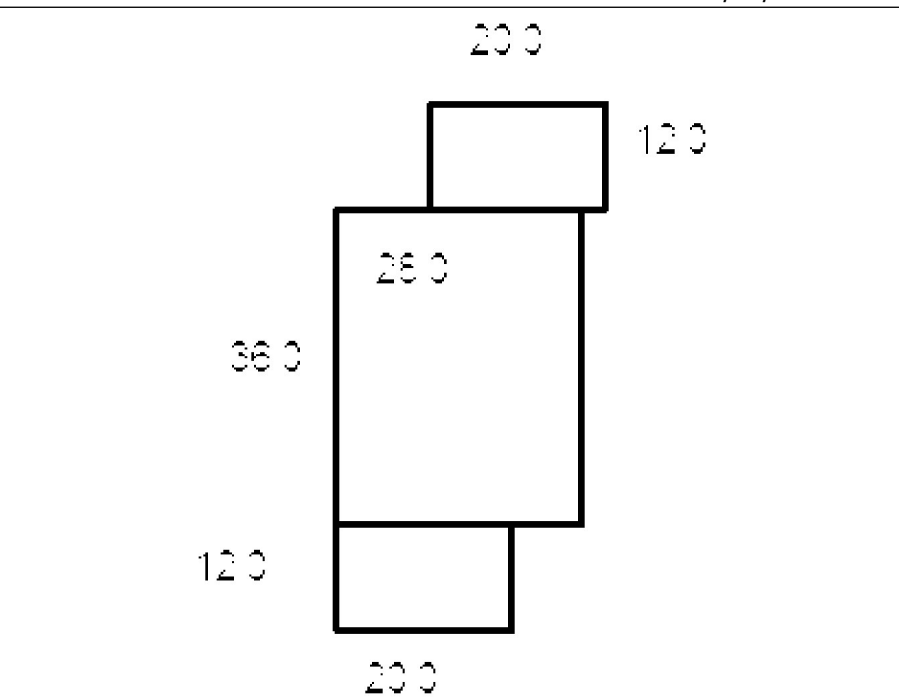
Building Style <b>7 Contemporary</b>	SF Bsmt Living <b>750</b>	Layout <b>1 Typical</b>
0.Not Code 4.Cape 8.Log	Fin Bsmt Grade <b>3 100</b>	1.Typical 4. 7.
1.Conv. 5.Garrison 9.Other	OCCUPANCY <b>0</b>	2.Inadeq 5. 8.
2.Ranch 6.Split 10.DW	Heat Type <b>100% 5 Forced Warm Air</b>	3.Poor 6. 9.
3.R Ranch 7.Contemp 11.Church	0.Not Code 4.Steam 8.FI/Wall	Attic <b>9 None</b>
Dwelling Units <b>1</b>	1.HWBB 5.FWA 9.No Heat	1.1/4 Fin 4.Full Fin 7.
Other Units <b>0</b>	2.HWCI 6.GravWA 11.	2.1/2 Fin 5.FI/Stair 8.
Stories <b>1 One Story</b>	3.H Pump 7.Electric 12.	3.3/4 Fin 6. 9.None
1.1 4.1.5 7.4	Cool Type <b>0% 9 None</b>	Insulation <b>1 Full</b>
2.2 5.1.75 8.20	1.Refrig 4.W&C Air 7.	1.Full 4.Minimal 7.
3.3 6.2.5 9.Yurt	2.Evapor 5. 8.	2.Heavy 5. 8.
Exterior Walls <b>1 Wood Siding</b>	3.H Pump 6. 9.None	3.Capped 6. 9.None
0.Not Code 4.Asbestos 8.Concrete	Kitchen Style <b>2 Typical</b>	Unfinished % <b>0%</b>
1.Wood 5.Stucco 9.Other	1.Modern 4.Obsolete 7.	Grade & Factor <b>3 Average 100%</b>
2.Vin/Al 6.Brick 10.Board B	2.Typical 5. 8.	1.E Grade 4.B Grade 7.
3.Compos. 7.Stone 12.	3.Old Type 6. 9.None	2.D Grade 5.A Grade 8.
Roof Surface <b>1 Asphalt Shingles</b>	Bath(s) Style <b>2 Typical Bath(s)</b>	3.C Grade 6.AA Grade 9.Same
1.Asphalt 4.Composit 7.	1.Modern 4.Obsolete 7.	SQFT (Footprint) <b>1008</b>
2.Slate 5.Wood 8.	2.Typical 5. 8.	Condition <b>4 Average</b>
3.Metal 6.Other 9.	3.Old Type 6. 9.None	1.Poor 4.Avg 7.V G
SF Masonry Trim <b>0</b>	# Rooms <b>8</b>	2.Fair 5.Avg+ 8.Exc
SEPTIC DESIGN <b>0</b>	# Bedrooms <b>3</b>	3.Avg- 6.Good 9.Same
BLDG PERMIT <b>1732</b>	# Full Baths <b>2</b>	Phys. % Good <b>0%</b>
Year Built <b>1995</b>	# Half Baths <b>0</b>	Funct. % Good <b>100%</b>
Year Remodeled <b>0</b>	# Addn Fixtures <b>0</b>	Functional Code <b>9 None</b>
Foundation <b>1 Concrete</b>	# Fireplaces <b>0</b>	1.Incomp 4.Delap 7.No Power
1.Concrete 4.Wood 7.		2.O-Built 5.Bsmt 8.LongTerm
2.C Block 5.Slab 8.		3.Damage 6.Dbwld 9.None
3.Br/Stone 6.Piers 9.		Econ. % Good <b>100%</b>
Basement <b>4 Full Basement</b>		Economic Code <b>None</b>
1.1/4 Bmt 4.Full Bmt 7.		0.None 3.No Power 7.
2.1/2 Bmt 5.None 8.		1.Location 4.Generate 8.
3.3/4 Bmt 6. 9.None		2.Encroach 9.None 9.
Bsmt Gar # Cars <b>0</b>		Entrance Code <b>3 Information Only</b>
Wet Basement <b>1 Dry Basement</b>		1.Interior 4.Vacant 7.Entered
1.Dry 4. 7.		2.Refusal 5.Estimate 8.No
2.Damp 5. 8.		3.Informed 6.Reviewed 9.Land
3.Wet 6. 9.		Information Code <b>1 Owner</b>
		1.Owner 4.Agent 7.
		2.Relative 5.Estimate 8.
		3.Tenant 6.Other 9.



Date Inspected 4/17/2019

**Additions, Outbuildings & Improvements**

Type	Year	Units	Grade	Cond	Phys.	Funct.	Sound Value
68 Wood Deck	0	240	0 0	0	0 %	0 %	
68 Wood Deck	0	240	0 0	0	0 %	0 %	
24 Frame Shed	0	256	0 0	0	0 %	0 %	
24 Frame Shed	0	192	0 0	0	0 %	0 %	
24 Frame Shed	0				%	%	1,000
95 Slab for Garage	2017	1152	3 100	3	0 %	100 %	
					%	%	
					%	%	
					%	%	
					%	%	





VITIELLO, DOMINIC A  
42 ASH ST  
DEDHAM MA 02026

B2310P208

Inspection Witnessed By:

No./Date	Description	Date Insp.
X		

Notes:

**Bowdoin**

Property Data			Assessment Record				
Neighborhood <b>13 Map 13</b>			Year	Land	Buildings	Exempt	Total
Tree Growth Year <b>0</b>			2009	34,100	0	0	34,100
Farmland Yr <b>0</b>			2010	34,100	0	0	34,100
Open Space Yr <b>0</b>			2011	34,100	0	0	34,100
Zone/Land Use <b>11 Residential 1</b>			2012	36,600	0	0	36,600
Secondary Zone			2013	36,600	0	0	36,600
Topography <b>6 Flood Zone</b>			2014	36,600	0	0	36,600
1.Level 4.Below St 7.LevelBog			2015	36,600	0	0	36,600
2.Rolling 5.Low 8.Conform			2016	36,600	0	0	36,600
3.Above St 6.FZone 9.Non-Confor			2017	36,600	0	0	36,600
Utilities			2018	36,600	0	0	36,600
1.Public 4.Dr Well 7.Cesspool			2019	36,600	0	0	36,600
2.Water 5.Dug Well 8.			2020	36,600	0	0	36,600
3.Sewer 6.Septic 9.None			2021	36,600	0	0	36,600
Street			2022	36,600	0	0	36,600
1.Paved 4.Proposed 7.MHG			<b>Land Data</b>				
2.Semi Imp 5.R/O/W 8.DIS							
3.Gravel 6.MHP 9.None			<b>Front Foot</b>				
TG PLAN YEAR <b>0</b>							
Tif District # <b>0</b>			<b>Type</b>				
<b>Sale Data</b>							
Sale Date <b>11/06/2003</b>			<b>Effective</b>				
Price							
Sale Type <b>1 Land Only</b>			<b>Influence</b>				
1.Land 4.Mobile 7.C/I L&B							
2.L & B 5.Other 8.			<b>Influence Codes</b>				
3.Building 6.C/I Land 9.							
Financing			<b>Square Foot</b>				
1.Convent 4.Seller 7.							
2.FHA/VA 5.Private 8.			<b>Square Feet</b>				
3.Assumed 6.Cash 9.Unknown							
Validity <b>3 Distressed Sale</b>			<b>Acres/Sites</b>				
1.Valid 4.Split 7.Renovate							
2.Related 5.Partial 8.Other			<b>Acres</b>				
3.Distress 6.Exempt 9.Short							
Verified			<b>Fract. Acre</b>				
1.Buyer 4.Agent 7.Family							
2.Seller 5.Pub Rec 8.Other			<b>Acres</b>				
3.Lender 6.MLS 9.							
			<b>Total Acreage</b> 20.00				

- 1.Unimproved
- 2.Excess Frtg
- 3.Topography
- 4.Size/Shape
- 5.Access
- 6.Restriction
- 7.Open Space
- 8.View/Environ
- 9.Fract Share
- Acres**
- 30.Rear Land 3
- 31.Tillable
- 32.Pasture
- 33.Orchard
- 34.Softwood F&O
- 35.Mixed Wood F&O
- 36.Hardwood F&O
- 37.Softwood TG
- 38.Mixed Wood TG
- 39.Hardwood TG
- 40.Wasteland
- 41.Commercial
- 42.2nd Site
- 43.Post Rd
- 44.Lot Improvemen
- 45.Subdivision Lo
- 46.Golf Course


**Bowdoin**

Map Lot 13-26-05

Account 1335

Location LEDGE HILL RD

Card 1 Of 1 7/22/2022

Building Style <b>0 Not Coded</b>	SF Bsmt Living <b>0</b>	Layout <b>0</b>
0.Not Code 4.Cape 8.Log	Fin Bsmt Grade <b>0 0</b>	1.Typical 4. 7.
1.Conv. 5.Garrison 9.Other	OCCUPANCY <b>0</b>	2.Inadeq 5. 8.
2.Ranch 6.Split 10.DW	Heat Type <b>100% 0 Not Coded</b>	3.Poor 6. 9.
3.R Ranch 7.Contemp 11.Church	0.Not Code 4.Steam 8.FI/Wall	Attic <b>0</b>
Dwelling Units <b>0</b>	1.HWBB 5.FWA 9.No Heat	1.1/4 Fin 4.Full Fin 7.
Other Units <b>0</b>	2.HWCI 6.GravWA 11.	2.1/2 Fin 5.FI/Stair 8.
Stories <b>0</b>	3.H Pump 7.Electric 12.	3.3/4 Fin 6. 9.None
1.1 4.1.5 7.4	Cool Type <b>0% 9 None</b>	Insulation <b>0</b>
2.2 5.1.75 8.20	1.Refrig 4.W&C Air 7.	1.Full 4.Minimal 7.
3.3 6.2.5 9.Yurt	2.Evapor 5. 8.	2.Heavy 5. 8.
Exterior Walls <b>0 Not Coded</b>	3.H Pump 6. 9.None	3.Capped 6. 9.None
0.Not Code 4.Asbestos 8.Concrete	Kitchen Style <b>0</b>	Unfinished % <b>0%</b>
1.Wood 5.Stucco 9.Other	1.Modern 4.Obsolete 7.	Grade & Factor <b>0 0%</b>
2.Vin/Al 6.Brick 10.Board B	2.Typical 5. 8.	1.E Grade 4.B Grade 7.
3.Compos. 7.Stone 12.	3.Old Type 6. 9.None	2.D Grade 5.A Grade 8.
Roof Surface <b>0</b>	Bath(s) Style <b>0</b>	3.C Grade 6.AA Grade 9.Same
1.Asphalt 4.Composit 7.	1.Modern 4.Obsolete 7.	SQFT (Footprint) <b>0</b>
2.Slate 5.Wood 8.	2.Typical 5. 8.	Condition <b>0</b>
3.Metal 6.Other 9.	3.Old Type 6. 9.None	1.Poor 4.Avg 7.V G
SF Masonry Trim <b>0</b>	# Rooms <b>0</b>	2.Fair 5.Avg+ 8.Exc
SEPTIC DESIGN <b>0</b>	# Bedrooms <b>0</b>	3.Avg- 6.Good 9.Same
BLDG PERMIT <b>0</b>	# Full Baths <b>0</b>	Phys. % Good <b>0%</b>
Year Built <b>0</b>	# Half Baths <b>0</b>	Funct. % Good <b>100%</b>
Year Remodeled <b>0</b>	# Addn Fixtures <b>0</b>	Functional Code <b>9 None</b>
Foundation <b>0</b>	# Fireplaces <b>0</b>	1.Incomp 4.Delap 7.No Power
1.Concrete 4.Wood 7.		2.O-Built 5.Bsmt 8.LongTerm
2.C Block 5.Slab 8.		3.Damage 6.Dbwd 9.None
3.Br/Stone 6.Piers 9.		Econ. % Good <b>100%</b>
Basement <b>0</b>		Economic Code <b>None</b>
1.1/4 Bmt 4.Full Bmt 7.		0.None 3.No Power 7.
2.1/2 Bmt 5.None 8.		1.Location 4.Generate 8.
3.3/4 Bmt 6. 9.None		2.Encroach 9.None 9.
Bsmt Gar # Cars <b>0</b>		Entrance Code <b>0</b>
Wet Basement <b>0</b>		1.Interior 4.Vacant 7.Entered
1.Dry 4. 7.		2.Refusal 5.Estimate 8.No
2.Damp 5. 8.	3.Informed 6.Reviewed 9.Land	
3.Wet 6. 9.	Information Code <b>0</b>	
	1.Owner 4.Agent 7.	
	2.Relative 5.Estimate 8.	
	3.Tenant 6.Other 9.	

Date Inspected

**Additions, Outbuildings & Improvements**

Type	Year	Units	Grade	Cond	Phys.	Funct.	Sound Value
					%	%	1.One Story Fram
					%	%	2.Two Story Fram
					%	%	3.Three Story Fr
					%	%	4.1 & 1/2 Story
					%	%	5.1 & 3/4 Story
					%	%	6.2 & 1/2 Story
					%	%	21.Open Frame Por
					%	%	22.Encl Frame Por
					%	%	23.Attached Garag
					%	%	24.Frame Shed
					%	%	25.Frame Bay Wind
					%	%	26.1SFr Overhang
					%	%	27.Unfin Basement
					%	%	28.Unfinished Att
					%	%	29.Finished Attic